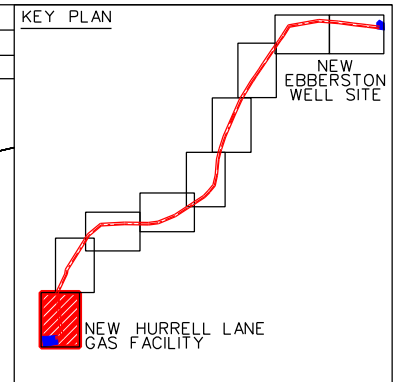
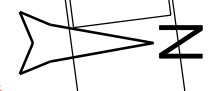
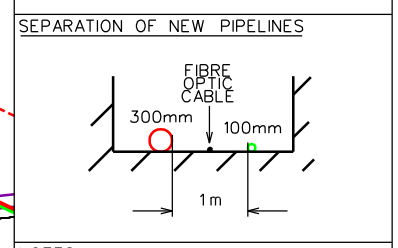


LAND OWNER
WAYLEAVE NO
WAYLEAVE LENGTH

DM



- KEY**
- NEW 300mm NB GAS PIPELINE
 - NEW 100mm NB LIQUID PIPELINE
 - NEW 300mm NB HEAVY WALL PIPE
 - WORKING WIDTH
 - EXISTING PICKERING - LOCKTON LINE
 - EXISTING WATER SERVICES
 - BADGER SETT & PROTECTED AREA
 - RX ROAD CROSSING
 - TX TRACK CROSSING
 - DX DITCH CROSSING
 - PX PATH CROSSING
 - KP KILOMETRE POINT



- NOTES**
1. 0.6m MIN SEPARATION DISTANCE REQUIRED FROM 3RD PARTY SERVICES
 2. NEW PIPELINES NORTH & SOUTH OF A170 TO HAVE A STANDARD CONSTRUCTION DEPTH OF 1.5M TO T.O.P.
 3. EXISTING 3RD PARTY SERVICES TO BE DETERMINED

CONSULTANTS
cng services ltd

CLIENT
MOORLAND ENERGY LTD

PROJECT
RYEDALE GAS PROJECT

TITLE
PLANNING STRIP MAPS

DRAWN: GL DATE: 26/11/09

SCALE: 1:2500 @ A3 SHEET No.: 9 of 9

CAD FILE NAME: 5303mf018.dgn ISSUE: E

DRG No.: 53/03/MF/018

REV	DRAWN	DATE	CHK	APP	REV	DRAWN	DATE	CHK	APP	REV	DRAWN	DATE	CHK	APP	REV	DRAWN	DATE	CHK	APP	REV	DRAWN	DATE	CHK	APP					
	GL	17/03/10	MB	MF	D	GL	25/02/10	MB	MF	C	GL	19/02/10	MB	MF	B	GL	09/02/10	MB	MF	A	GL	18/12/09	DW	MF					
ISSUE: FOR PLANNING					ISSUE: FOR COMMENT					NEW ACCESS ROAD ADDED					STRIPMAPS RENUMBERED BADGER SETS ADDED CONTRACTORS COMPOUND ADDED														

CONTINUED ON STRIPMAP 8