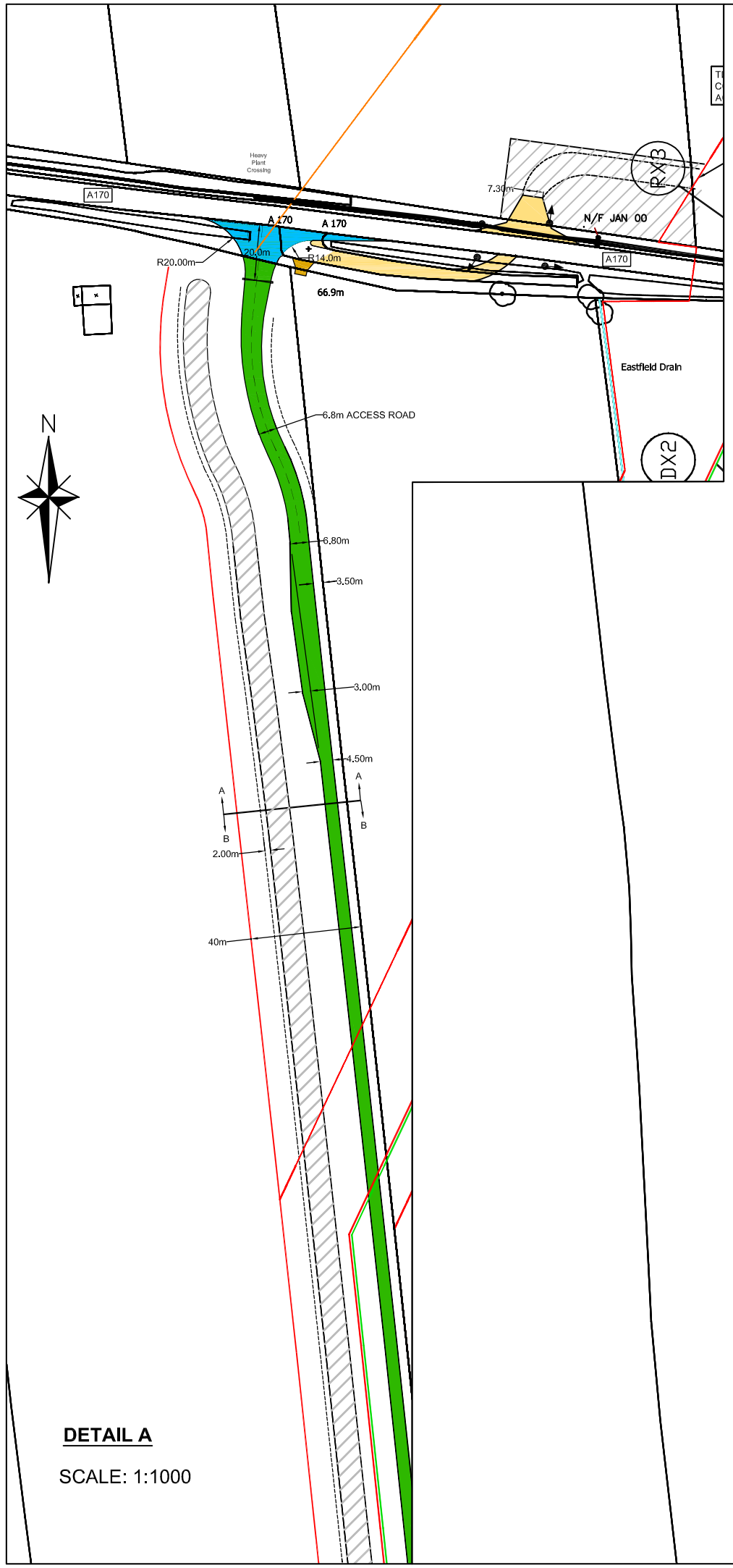

DETAIL A

SCALE: 1:1000

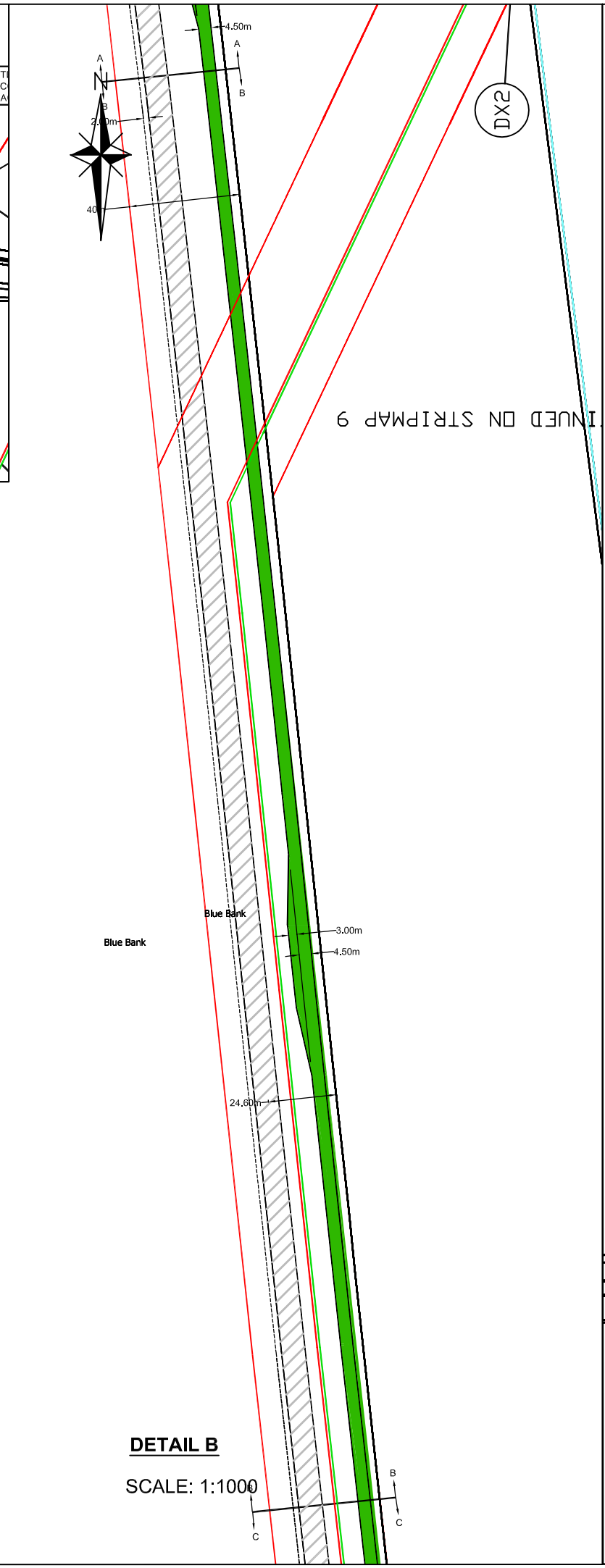

DETAIL B

SCALE: 1:1000

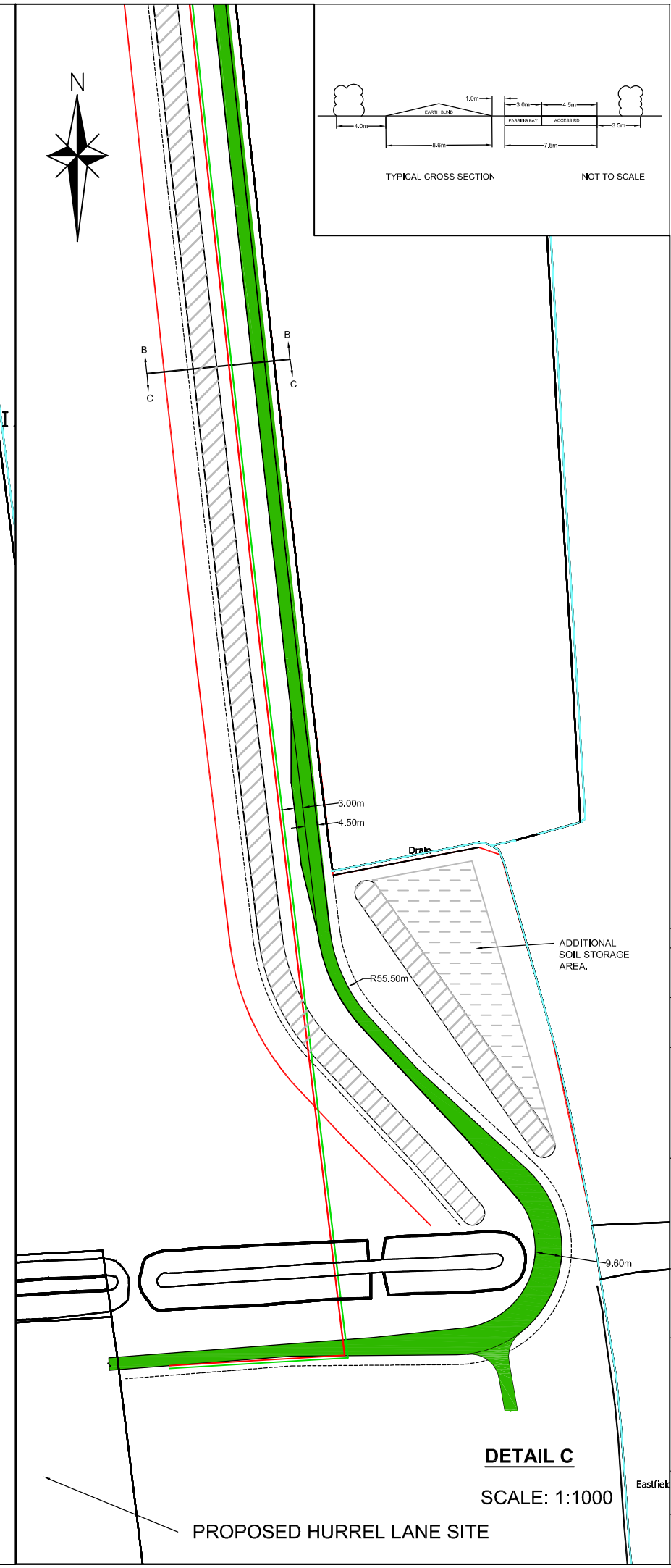

DETAIL C

SCALE: 1:1000

TYPICAL CROSS SECTION NOT TO SCALE

NOTES:

KEY

- MINIMUM EXTENT OF OF ACCESS ROAD CONSTRUCTED TO MAINTAINABLE HIGHWAY STANDARD.
- PROPOSED ACCESS ROAD WITH PASSING BAYS.
- EARTH BUND
- PROPOSED EXTENT OF LAND REQUIRED FOR CONSTRUCTION AND MAINTENANCE OF ACCESS ROAD AND PROVIDE CLEAR VISIBILITY TO APPROACHING VEHICLES. FENCE AND LANDSCAPING/PLANTING AREA. LANDSCAPING/PLANTING SCHEMES SHOULD NOT OBSTRUCT VISIBILITY.

REV	DESCRIPTION	DE	DR	CH	PA	DATE
B	INCREASE WIDTH OF ACCESS ROAD CORRIDOR TO 40m.		JB	JB	JP	26.02.10
A	INCREASE CORRIDOR WIDTH ADD BUND	JB	JB	JP	-	15.01.10

DESIGNED BY	DRAWN BY	CHECKED BY	PASSED BY
JB	JB	JP	-

SCALES @ A1 SIZE	DATE	ISSUE STATUS
AS SHOWN	05/01/2010	PRELIMINARY

PROJECT TITLE

RYEDALE GAS PROJECT

-

DRAWING TITLE

PROPOSED ACCESS ROAD

CLIENT

MOORLAND ENGERGY LTD

CANNON CONSULTING ENGINEERS
Highways, Transport & Infrastructure Planning

Cannon Consulting Engineers
Cambridge House, Kentford, Newmarket, Cambs, CB8 7PN
Tel: +44 (0)1638 555 107 Fax: +44 (0)1638 555 106
info@cannonce.co.uk www.cannonce.co.uk

DRAWING NUMBER: Figure11.7

REV.: B

NOTE THE PROPERTY OF THIS DRAWING AND DESIGN IS VESTED IN CANNON CONSULTING ENGINEERS AND MUST NOT BE COPIED OR REPRODUCED IN ANY WAY WITHOUT THEIR WRITTEN CONSENT