













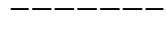








# KEY



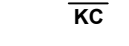





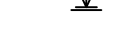

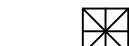

## DRIFT

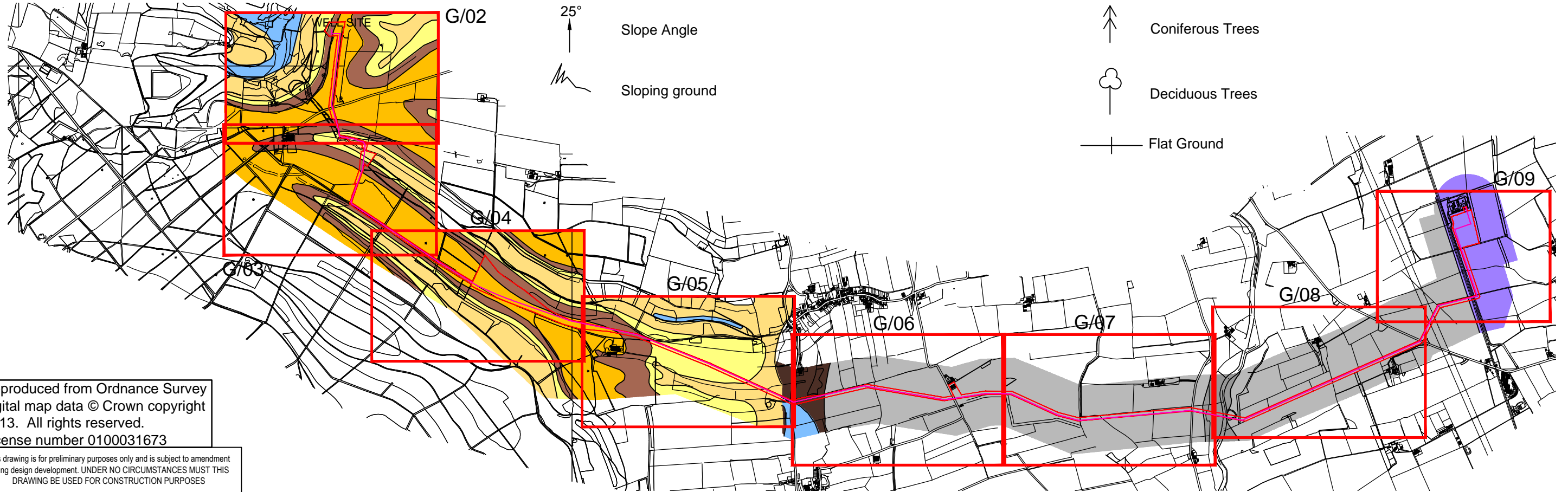
-  Alluvium: Clay and Silt
-  Lacustrine Deposits: Silt, Clay and Sand
-  Sand and Gravel of uncertain age/origin

## SOLID

-  Kimmeridge Clay Formation (KC)
-  Middle Calcareous Grit (MCG)
-  Hambleton Oolite (HaO)
-  Passage Beds (PaB)
-  Lower Calcareous Grit (LCG)
-  Oxford Clay (OxC)

-  Pipeline
-  Pipeline corridor
-  Geological Boundary, Drift
-  Geological Boundary, Solid
-  Fault at Surface, cross mark indicates downthrow side
-  Convex Break of Slope - Rounded
-  Concave Break of Slope - Rounded
-  Embankment Angle (showing slope)
-  Ditch / trench Angle (showing slope)
-  Inclined Strata, dip in degrees
-  Slope Angle
-  Sloping ground

-  BGS-1 Borehole (BGS Reference)
-  Symbol indicates the Quaternary deposit at surface and the Solid formation at rockhead; other Quaternary deposits may intervene
-  Former Infilled Pit / Quarry Site
-  Other Pits
-  Spring
-  Direction of water flow
-  Marsh / Boggy ground
-  Photograph Reference
-  Gas Well Head
-  Coniferous Trees
-  Deciduous Trees
-  Flat Ground



Reproduced from Ordnance Survey digital map data © Crown copyright 2013. All rights reserved.  
License number 0100031673

This drawing is for preliminary purposes only and is subject to amendment during design development. UNDER NO CIRCUMSTANCES MUST THIS DRAWING BE USED FOR CONSTRUCTION PURPOSES

Revision Details	By	Check	Date	Suffix

Project Title	EMS WELL SITE TO KNAPTON GAS PIPELINE
Client	THIRD ENERGY & MOORLAND ENERGY LIMITED

Drawing Title	GENERALISED GEOLOGY PLAN OVERVIEW AND KEY
---------------	---

Purpose of issue			
Drawn	Checked	Approved	Date
GJC/GB	AC	AK	July 2014
URS Internal Project No.		Suitability	
47071069			
Scale @ A3		Zone / Mileage	
Not To Scale			

This document has been prepared in accordance with the scope of URS' appointment with its client and is subject to the terms of that appointment. URS accepts no liability for any use of this document other than by its client and only for the purposes for which it was prepared and provided. Only written dimensions shall be used.  
© URS Infrastructure & Environment Limited

URS Infrastructure & Environment Limited  
Royal Court, Basil Close  
Chesterfield  
Derbyshire, S41 7SL  
Telephone. (01246) 209221  
Fax. (01246) 209229  
www.urscorp.eu



FIGURE 15 - 1

Plot Date : 06/08/2014 14:08:04  
File Name : G:\707089 EBBERSTON\2-0 PROJ\INFO\2-2 JOB DATA\2-2-4 WORKING DRG\47063256\_G\_01