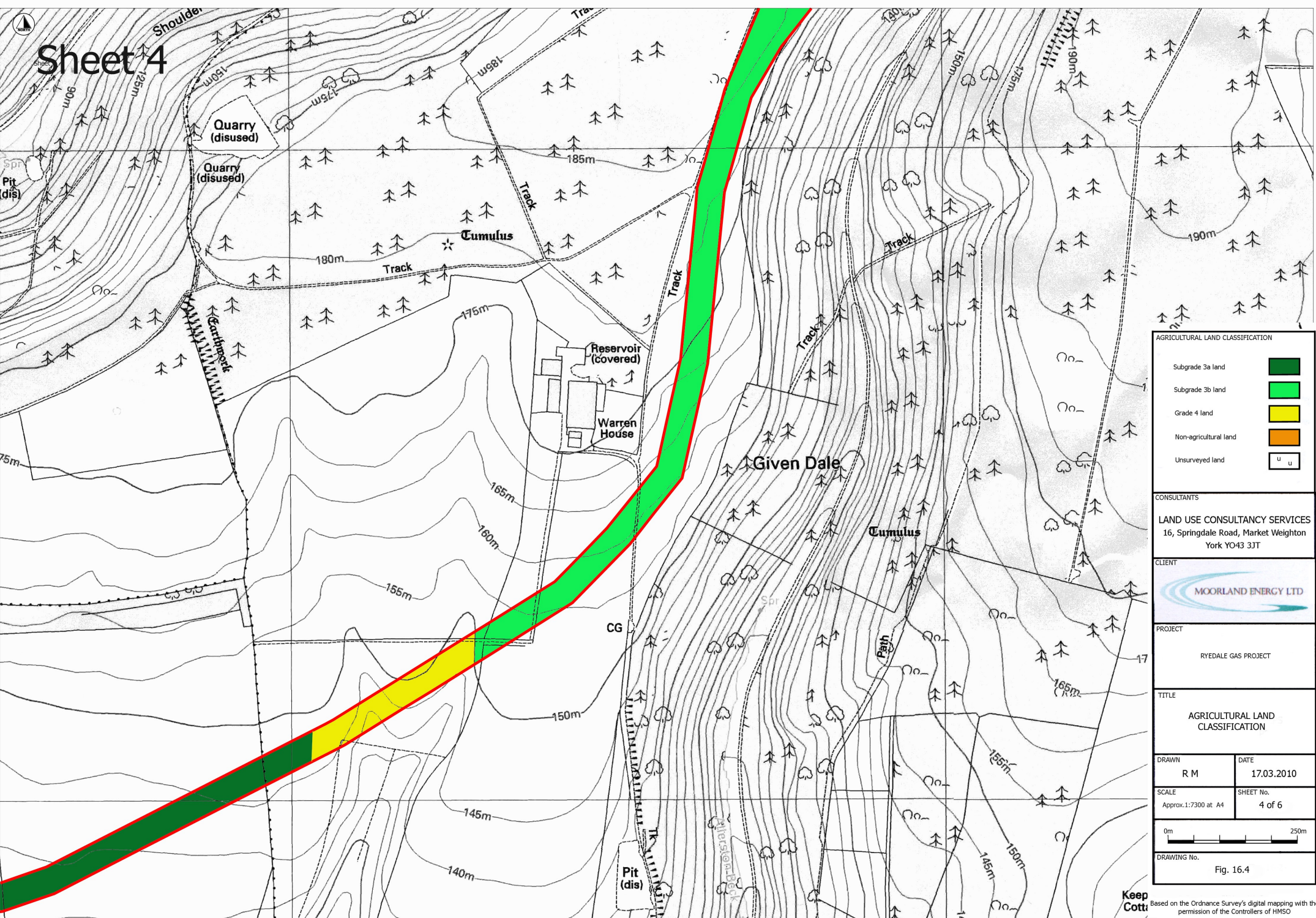



# Sheet 4



**AGRICULTURAL LAND CLASSIFICATION**

Subgrade 3a land	
Subgrade 3b land	
Grade 4 land	
Non-agricultural land	
Unsurveyed land	

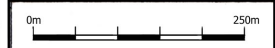
**CONSULTANTS**  
 LAND USE CONSULTANCY SERVICES  
 16, Springdale Road, Market Weighton  
 York YO43 3JT



**PROJECT**  
 RYEDALE GAS PROJECT

**TITLE**  
 AGRICULTURAL LAND CLASSIFICATION

<b>DRAWN</b> R M	<b>DATE</b> 17.03.2010
<b>SCALE</b> Approx. 1:7300 at A4	<b>SHEET No.</b> 4 of 6



**DRAWING No.**  
 Fig. 16.4