

LEGEND



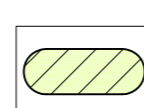

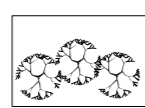
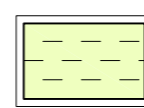
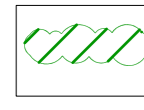
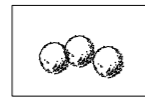


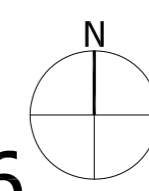
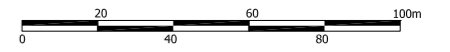
- | | | |
|--|--|---|
|  Site Boundary |  Proposed Woodland Planting |  Proposed Grassed Roadside Earth Bund |
|  Existing Woodland, Copes and Tree Belts |  Proposed Standard Trees |  Proposed Grassed Soil Storage Area |
|  Existing Substantial Hedgerows |  Proposed Hedgerow Trees | Notes:
To be read in conjunction with Barton Willmore drawing PP-02 and all relevant information prepared by other consultants |
|  Existing Trimmed Hedgerows |  Proposed Hedgerow | |

Figure 8.6



Project
Ryedale Gas Project
 Drawing Title
Landscape Strategy for Hurrell Lane Gas Processing Facility, AGI and Access Road
 Date: 24.03.2010 Scale: 1:2,000 @A1 Drawn by: MN Check by: LT
 Project No: 17809 Drawing No: L10 Revision: A



BARTON WILLMORE

Planning • Master Planning & Urban Design
 Architecture • Landscape Planning & Design • Project Services
 Environmental & Sustainability Assessment • Graphic Design

bartonwillmore.co.uk



Offices at: Reading London Bristol Cambridge Cardiff Edinburgh Leeds Solihull West Malling (Kent)