

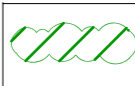
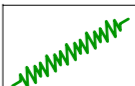

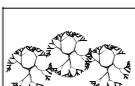
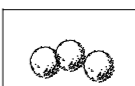
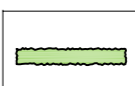
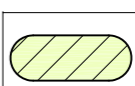
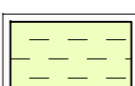
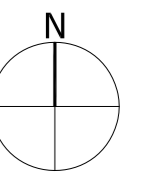


LEGEND

-  Site Boundary
-  Existing Woodland, Copes and Tree Belts
-  Existing Substantial Hedgerows
-  Existing Trimmed Hedgerows
-  Proposed Woodland Planting
-  Proposed Standard Trees
-  Proposed Hedgerow Trees
-  Proposed Hedgerow
-  Proposed Grassed Roadside Earth Bund
-  Proposed Grassed Soil Storage Area



Notes:
 To be read in conjunction with Barton Willmore drawing PP-02 and all relevant information prepared by other consultants

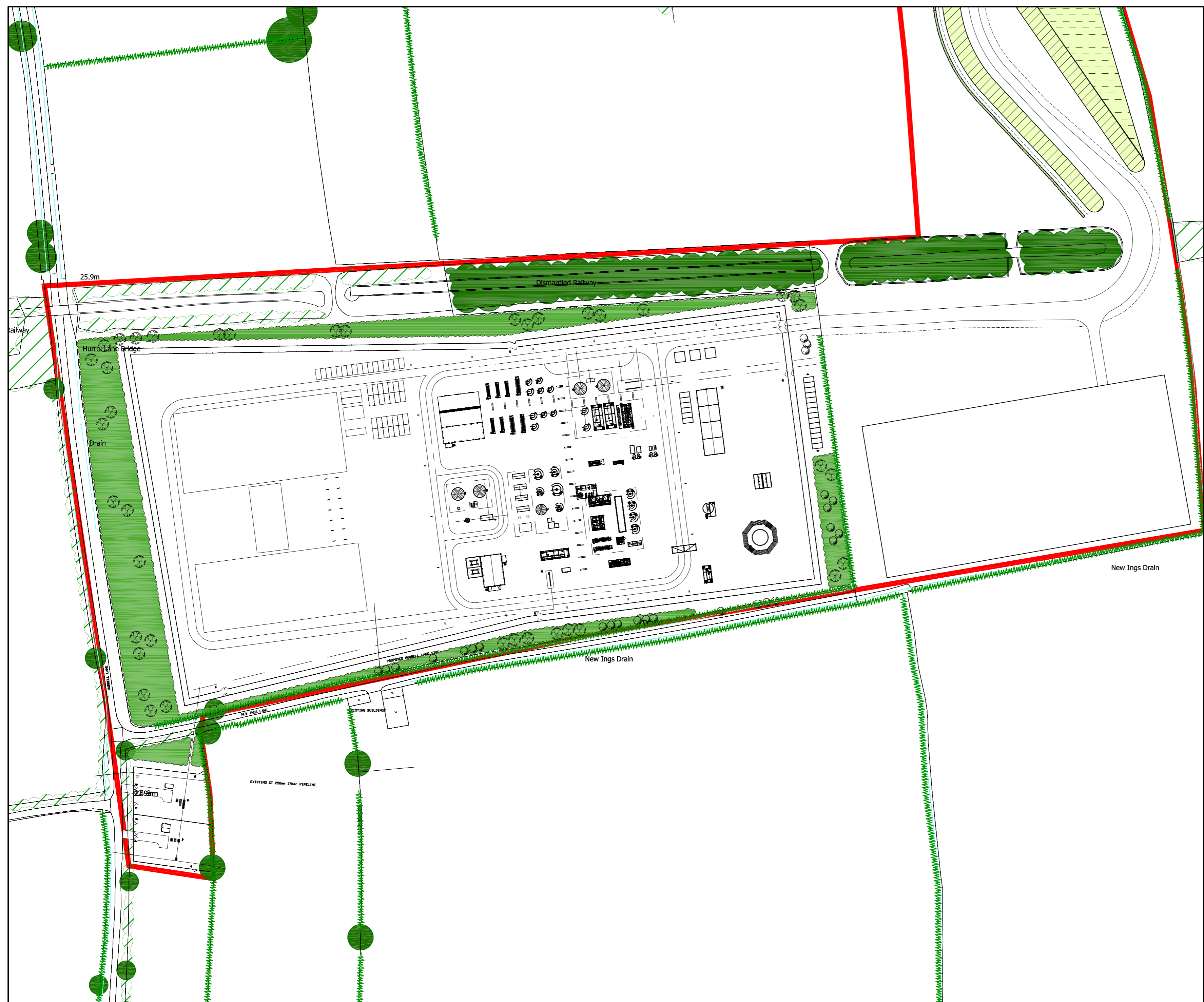
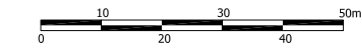


Figure 8.7

Project			
Ryedale Gas Project			
Drawing Title			
Landscape Strategy for Hurrell Lane Gas Processing Facility and AGI			
Date	Scale	Drawn by	Check by
24.03.2010	1:1,250 @A2	ML	LT
Project No	Drawing No	Revision	
17809	L9	A	



BARTON WILLMORE

Planning • Master Planning & Urban Design
 Architecture • Landscape Planning & Design • Project Services
 Environmental & Sustainability Assessment • Graphic Design

bartonwillmore.co.uk



Offices at Reading London Bristol Cambridge Cardiff Edinburgh Leeds Solihull West Malling (Kent)