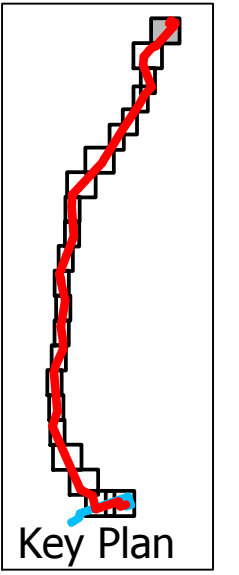
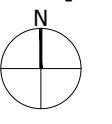


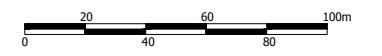
LEGEND

- Application Site Boundary
- Proposed Pipeline Route



Project
Ebberston Moor 'A' Well Site to Knapton Gas Pipeline
 Drawing Title
Detailed Pipeline Route
Sheet 1 of 15

Date	Scale	Drawn by	Check by
06.08.2013	1:2,500 @A3	ML	PF
Project No	Drawing No	Revision	
19819	E101	-	



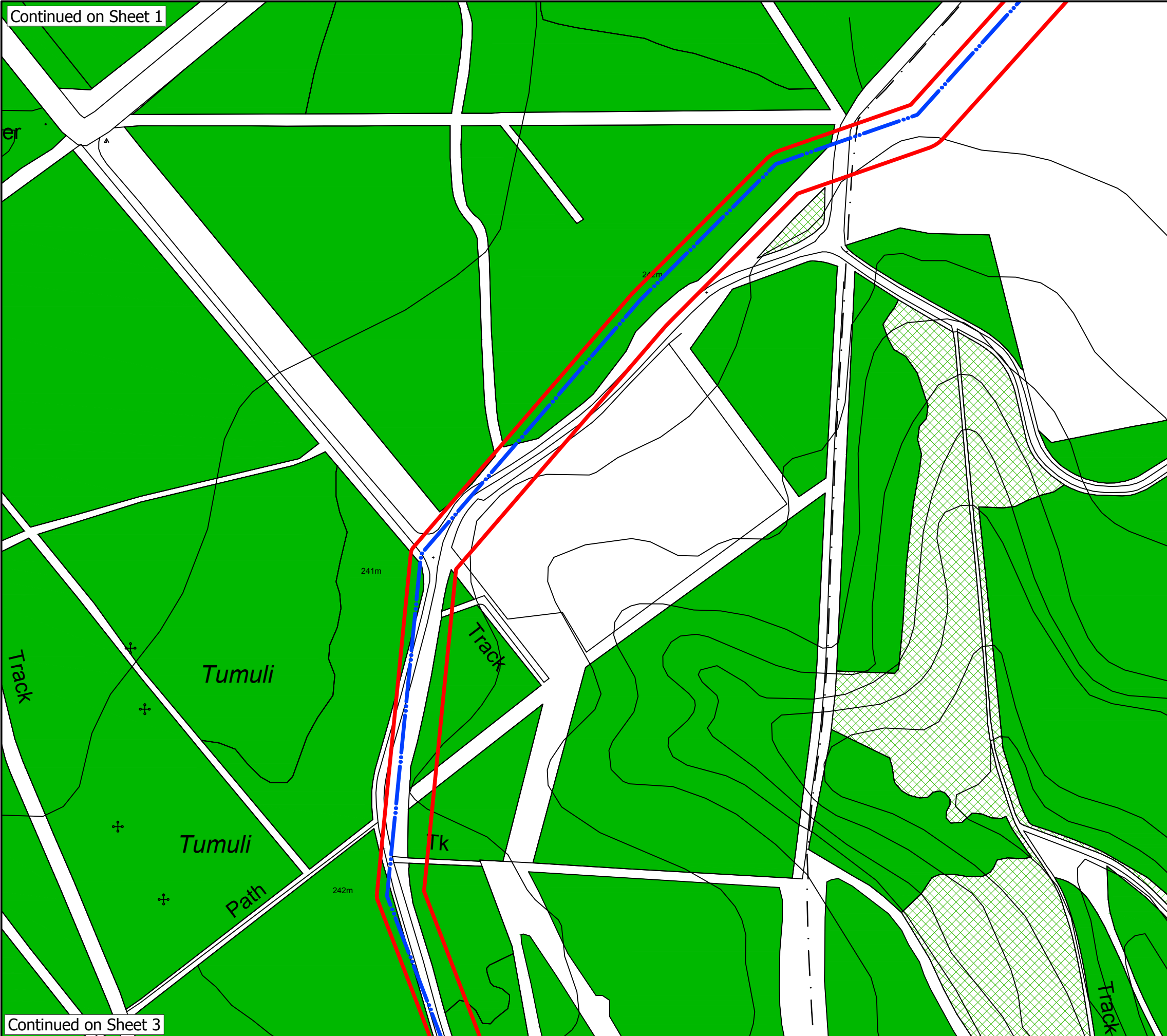
Planning • Master Planning & Urban Design
 Architecture • Landscape Planning & Design • Project Services
 Environmental & Sustainability Assessment • Graphic Design

bartonwillmore.co.uk



Offices at Reading London Bristol Cambridge Cardiff Ebbsfleet Edinburgh Leeds Manchester Solihull

Continued on Sheet 2





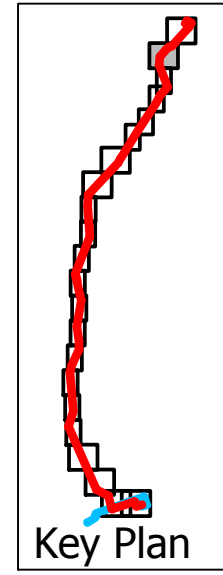
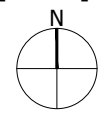
Continued on Sheet 1

Continued on Sheet 3

The scaling of this drawing cannot be assured
 Revision _____ Date _____ Drn _____ Ckd _____

LEGEND

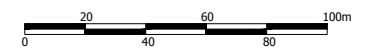
-  Application Site Boundary
-  Proposed Pipeline Route



Project
Ebberston Moor 'A' Well Site to Knapton Gas Pipeline

Drawing Title
Detailed Pipeline Route
 Sheet 2 of 15

Date	Scale	Drawn by	Check by
06.08.2013	1:2,500 @A3	ML	PF
Project No	Drawing No	Revision	
19819	E102	-	



BARTON WILLMORE




Planning • Master Planning & Urban Design
 Architecture • Landscape Planning & Design • Project Services
 Environmental & Sustainability Assessment • Graphic Design

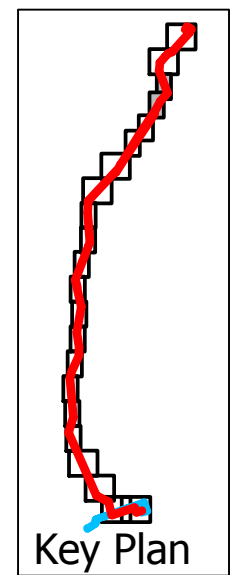
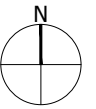
bartonwillmore.co.uk





LEGEND

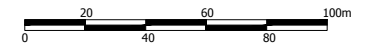
-  Application Site Boundary
-  Proposed Pipeline Route
-  North York Moors National Park



Project
**Ebberston Moor 'A' Well Site to
 Knapton Gas Pipeline**

Drawing Title
**Detailed Pipeline Route
 Sheet 3 of 15**

Date	Scale	Drawn by	Check by
06.08.2013	1:2,500 @A3	ML	PF
Project No	Drawing No	Revision	
19819	E103	-	



**BARTON
 WILLMORE**

Planning • Master Planning & Urban Design
 Architecture • Landscape Planning & Design • Project Services
 Environmental & Sustainability Assessment • Graphic Design

bartonwillmore.co.uk









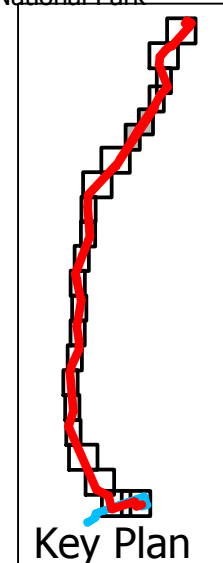
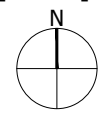
Offices at Reading London Bristol Cambridge Cardiff Ebbsfleet Edinburgh Leeds Manchester Solihull



The scaling of this drawing cannot be assured
 Revision _____ Date _____ Drn _____ Ckd _____

LEGEND

-  Application Site Boundary
-  Proposed Pipeline Route
-  Moorland Energy 300mm Gas Pipeline
-  Moorland Energy 100mm Liquid Pipeline
-  Moorland Energy Working Width
-  North York Moors National Park



Project
Ebberston Moor 'A' Well Site to Knapton Gas Pipeline

Drawing Title
Detailed Pipeline Route
Sheet 4 of 15

Date	Scale	Drawn by	Check by
06.08.2013	1:2,500 @A3	ML	PF
Project No	Drawing No	Revision	
19819	E104	-	

0 20 40 60 80 100m



Planning • Master Planning & Urban Design
 Architecture • Landscape Planning & Design • Project Services
 Environmental & Sustainability Assessment • Graphic Design







bartonwillmore.co.uk

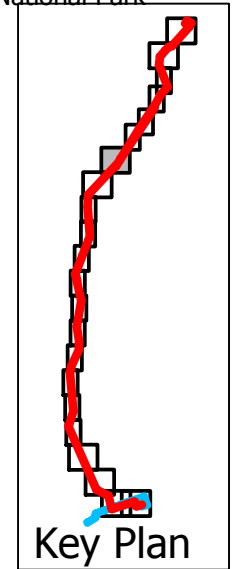
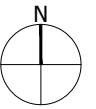




The scaling of this drawing cannot be assured
 Revision _____ Date _____ Drn _____ Ckd _____

LEGEND

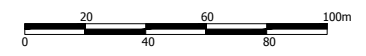
-  Application Site Boundary
-  Proposed Pipeline Route
-  Moorland Energy 300mm Gas Pipeline
-  Moorland Energy 100mm Liquid Pipeline
-  Moorland Energy Working Width
-  North York Moors National Park



Project
Ebberston Moor 'A' Well Site to Knapton Gas Pipeline

Drawing Title
Detailed Pipeline Route
Sheet 5 of 15

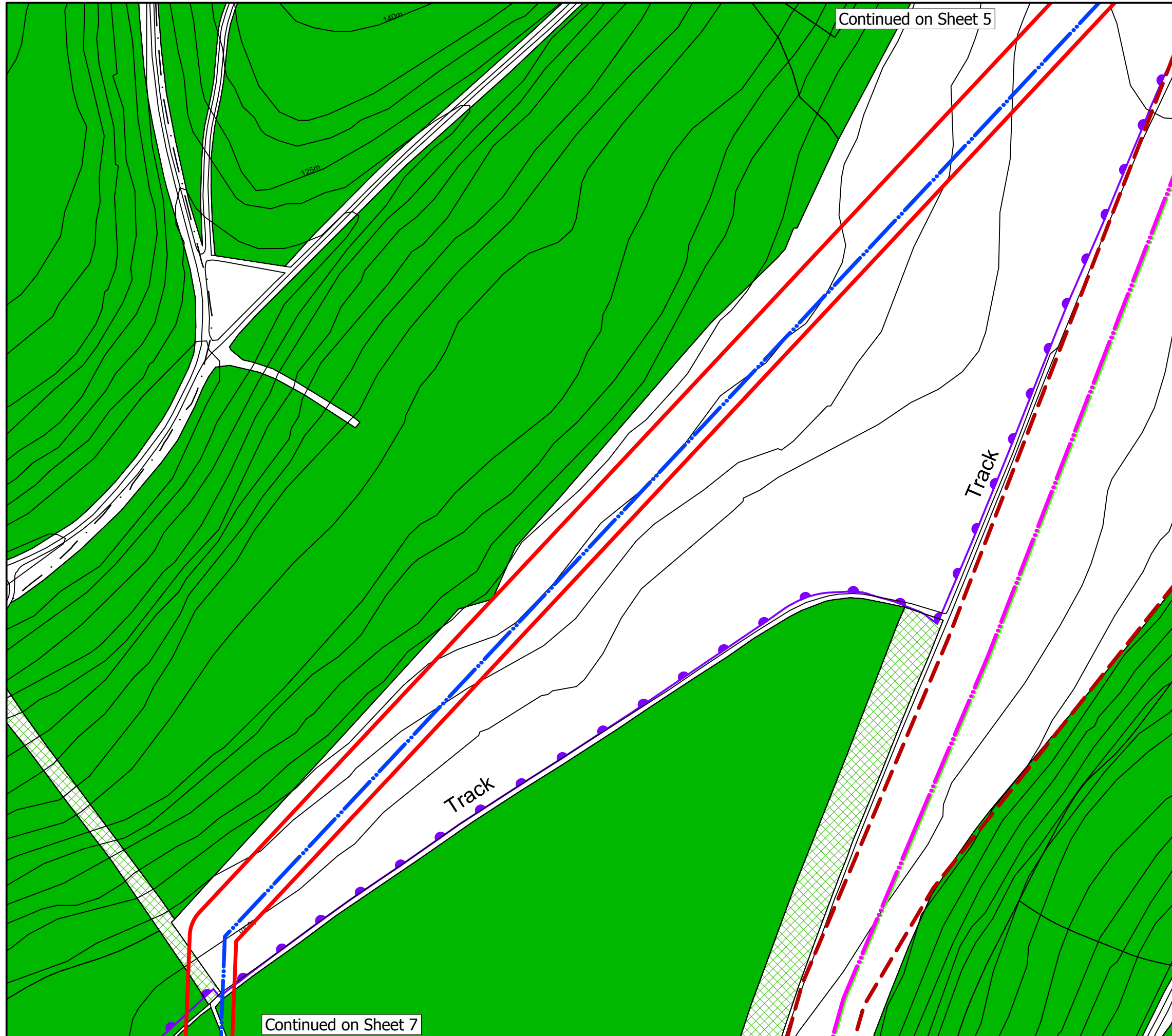
Date	Scale	Drawn by	Check by
06.08.2013	1:2,500 @A3	ML	PF
Project No	Drawing No	Revision	
19819	E105	-	









Planning • Master Planning & Urban Design
 Architecture • Landscape Planning & Design • Project Services
 Environmental & Sustainability Assessment • Graphic Design

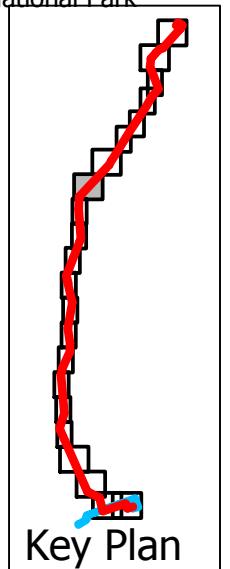
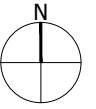
bartonwillmore.co.uk





LEGEND

-  Application Site Boundary
-  Proposed Pipeline Route
-  Moorland Energy 300mm Gas Pipeline
-  Moorland Energy 100mm Liquid Pipeline
-  Moorland Energy Working Width
-  North York Moors National Park




Project
**Ebberston Moor 'A' Well Site to
 Knapton Gas Pipeline**

Drawing Title
**Detailed Pipeline Route
 Sheet 6 of 15**

Date 06.08.2013 Scale 1:2,500 @A3 Drawn by ML Check by PF

Project No 19819 Drawing No E106 Revision -

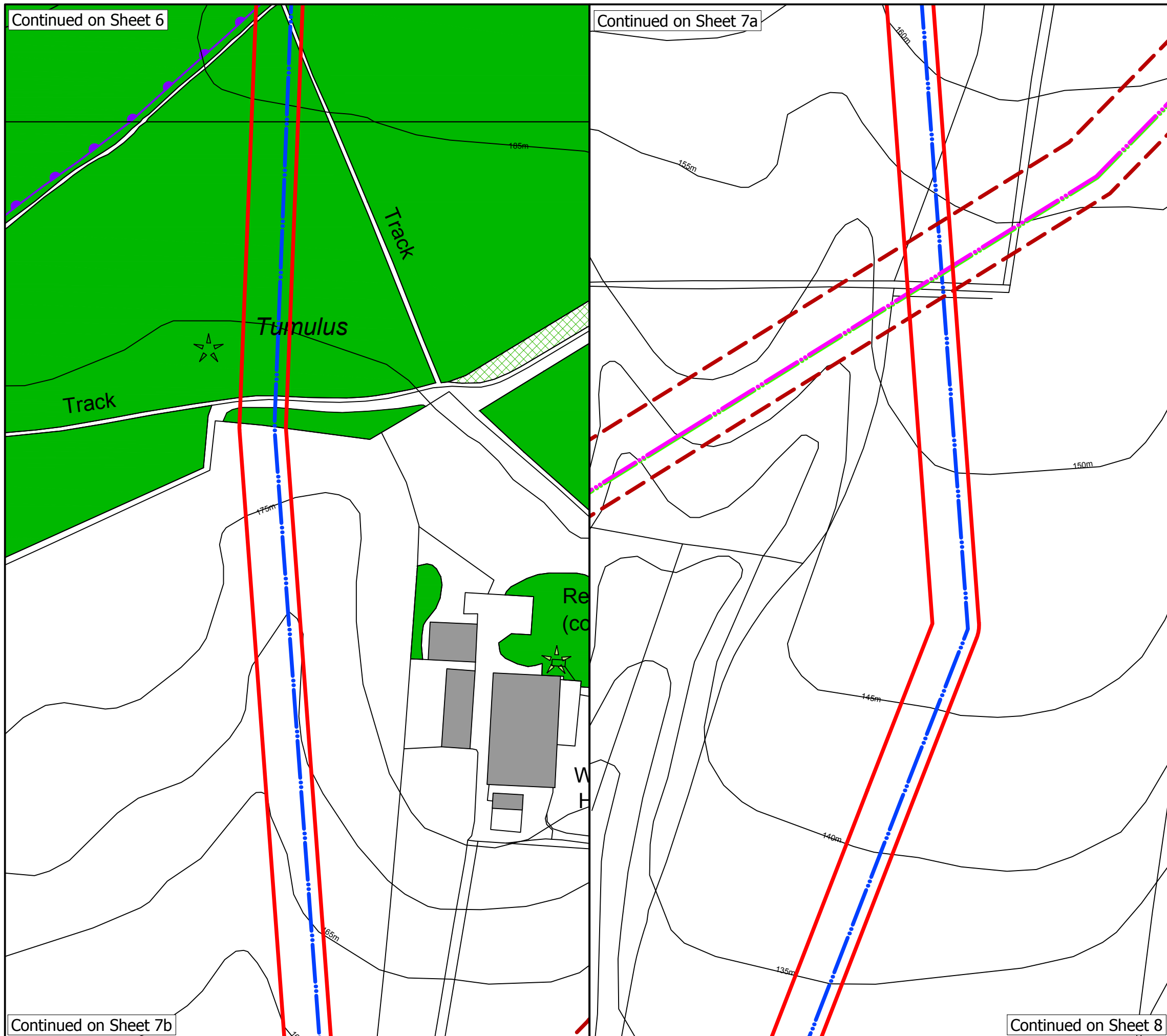


**BARTON
 WILLMORE**

Planning • Master Planning & Urban Design
 Architecture • Landscape Planning & Design • Project Services
 Environmental & Sustainability Assessment • Graphic Design







bartonwillmore.co.uk

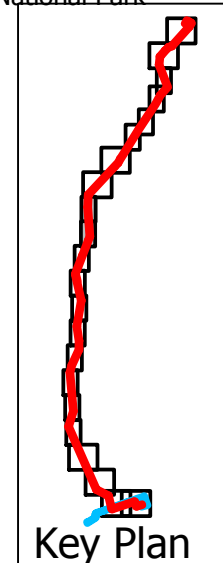
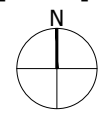




The scaling of this drawing cannot be assured
 Revision _____ Date _____ Drn _____ Ckd _____

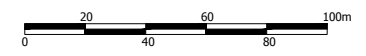
LEGEND

-  Application Site Boundary
-  Proposed Pipeline Route
-  Moorland Energy 300mm Gas Pipeline
-  Moorland Energy 100mm Liquid Pipeline
-  Moorland Energy Working Width
-  North York Moors National Park



Project
Ebberston Moor 'A' Well Site to Knapton Gas Pipeline
 Drawing Title
Detailed Pipeline Route
Sheet 7 of 15

Date	Scale	Drawn by	Check by
06.08.2013	1:2,500 @A3	ML	PF
Project No	Drawing No	Revision	
19819	E107	-	



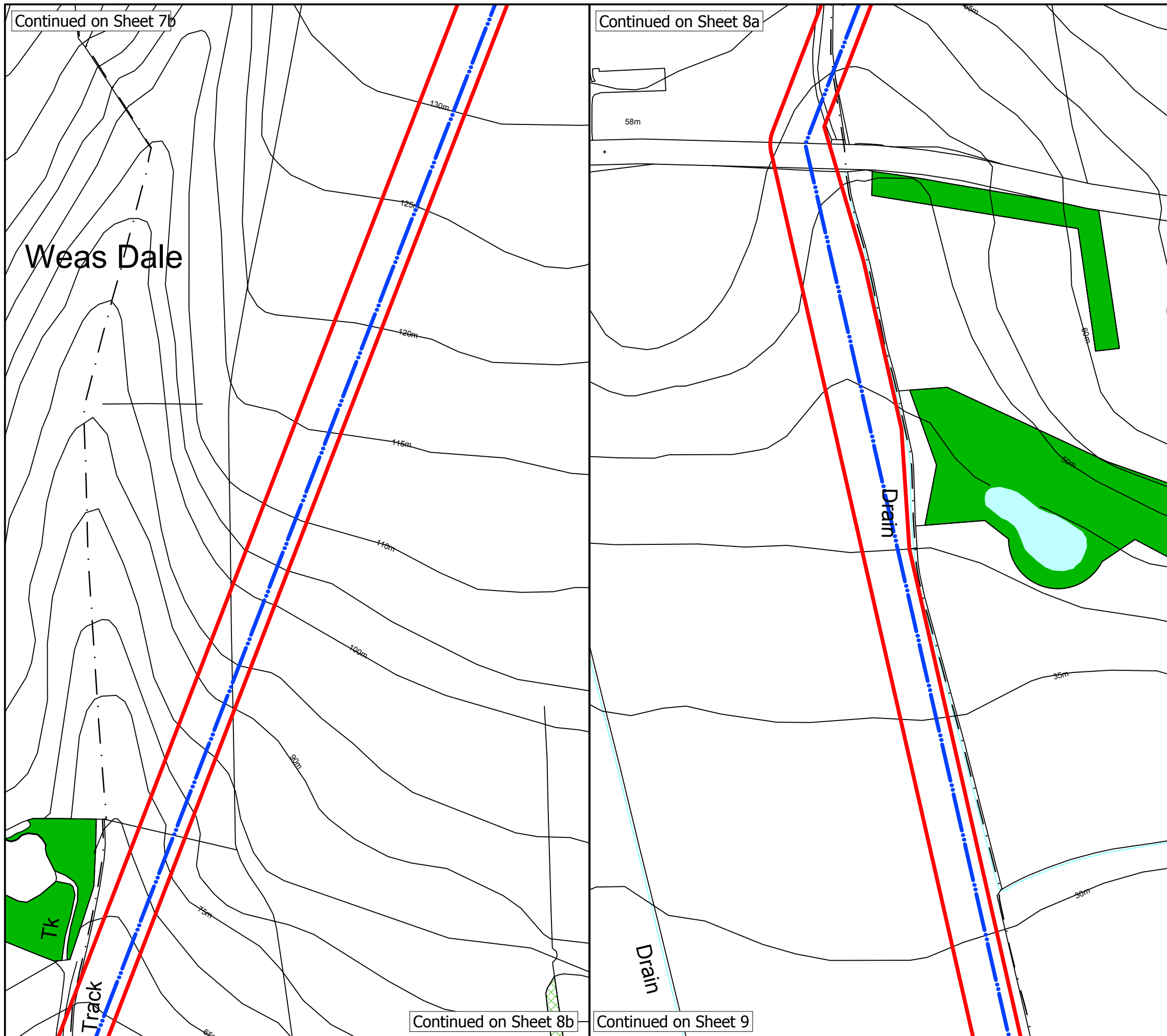
BARTON WILLMORE

Planning • Master Planning & Urban Design
 Architecture • Landscape Planning & Design • Project Services
 Environmental & Sustainability Assessment • Graphic Design

bartonwillmore.co.uk





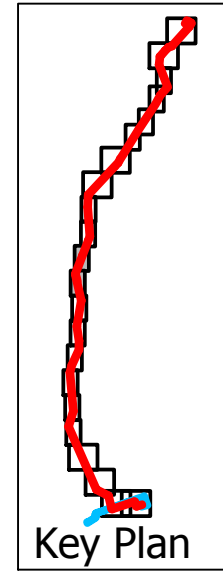
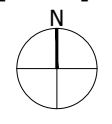
Offices at Reading London Bristol Cambridge Cardiff Ebbsfleet Edinburgh Leeds Manchester Solihull



The scaling of this drawing cannot be assured
 Revision _____ Date _____ Drn _____ Ckd _____

LEGEND

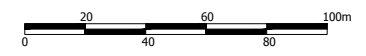
-  Application Site Boundary
-  Proposed Pipeline Route



Project
Ebberston Moor 'A' Well Site to Knapton Gas Pipeline

Drawing Title
Detailed Pipeline Route
Sheet 8 of 15

Date	Scale	Drawn by	Check by
06.08.2013	1:2,500 @A3	ML	PF
Project No	Drawing No	Revision	
19819	E108	-	



Planning • Master Planning & Urban Design
 Architecture • Landscape Planning & Design • Project Services
 Environmental & Sustainability Assessment • Graphic Design



bartonwillmore.co.uk

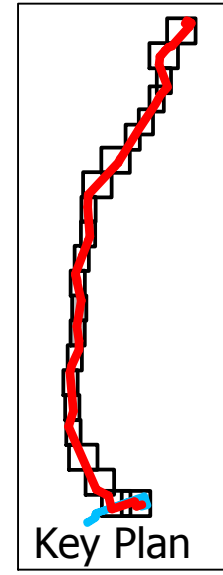
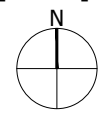




The scaling of this drawing cannot be assured
 Revision _____ Date _____ Drn _____ Ckd _____

LEGEND

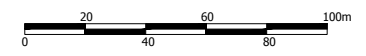
-  Application Site Boundary
-  Proposed Pipeline Route



Project
Ebberston Moor 'A' Well Site to Knapton Gas Pipeline

Drawing Title
Detailed Pipeline Route
 Sheet 9 of 15

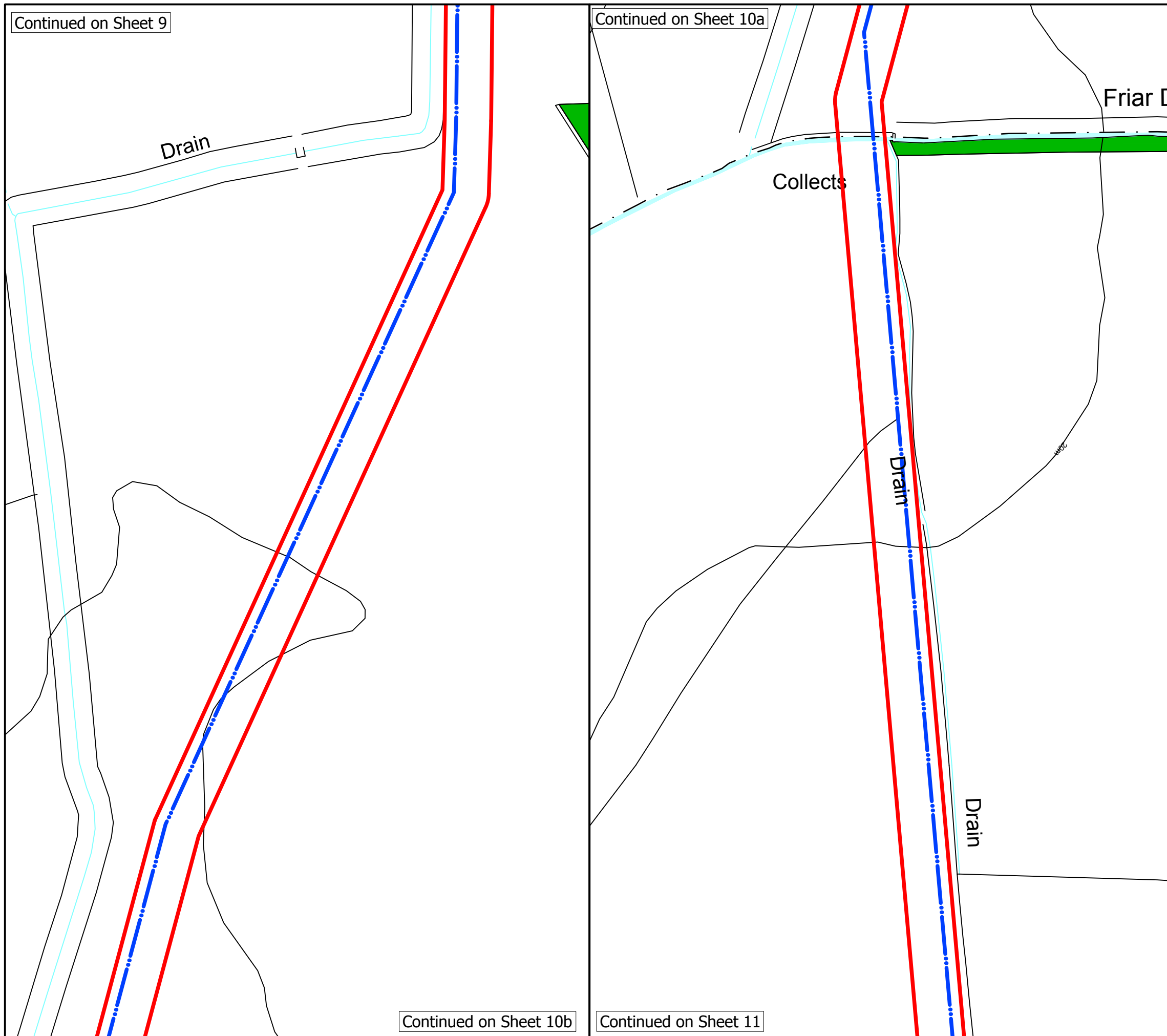
Date	Scale	Drawn by	Check by
06.08.2013	1:2,500 @A3	ML	PF
Project No	Drawing No	Revision	
19819	E109	-	



Planning • Master Planning & Urban Design
 Architecture • Landscape Planning & Design • Project Services
 Environmental & Sustainability Assessment • Graphic Design



bartonwillmore.co.uk

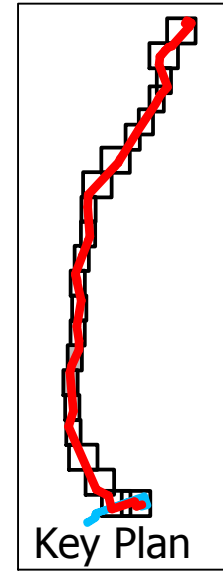
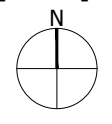




The scaling of this drawing cannot be assured
 Revision _____ Date _____ Drn _____ Ckd _____

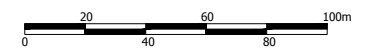
LEGEND

-  Application Site Boundary
-  Proposed Pipeline Route



Project
Ebberston Moor 'A' Well Site to Knapton Gas Pipeline
 Drawing Title
Detailed Pipeline Route
Sheet 10 of 15

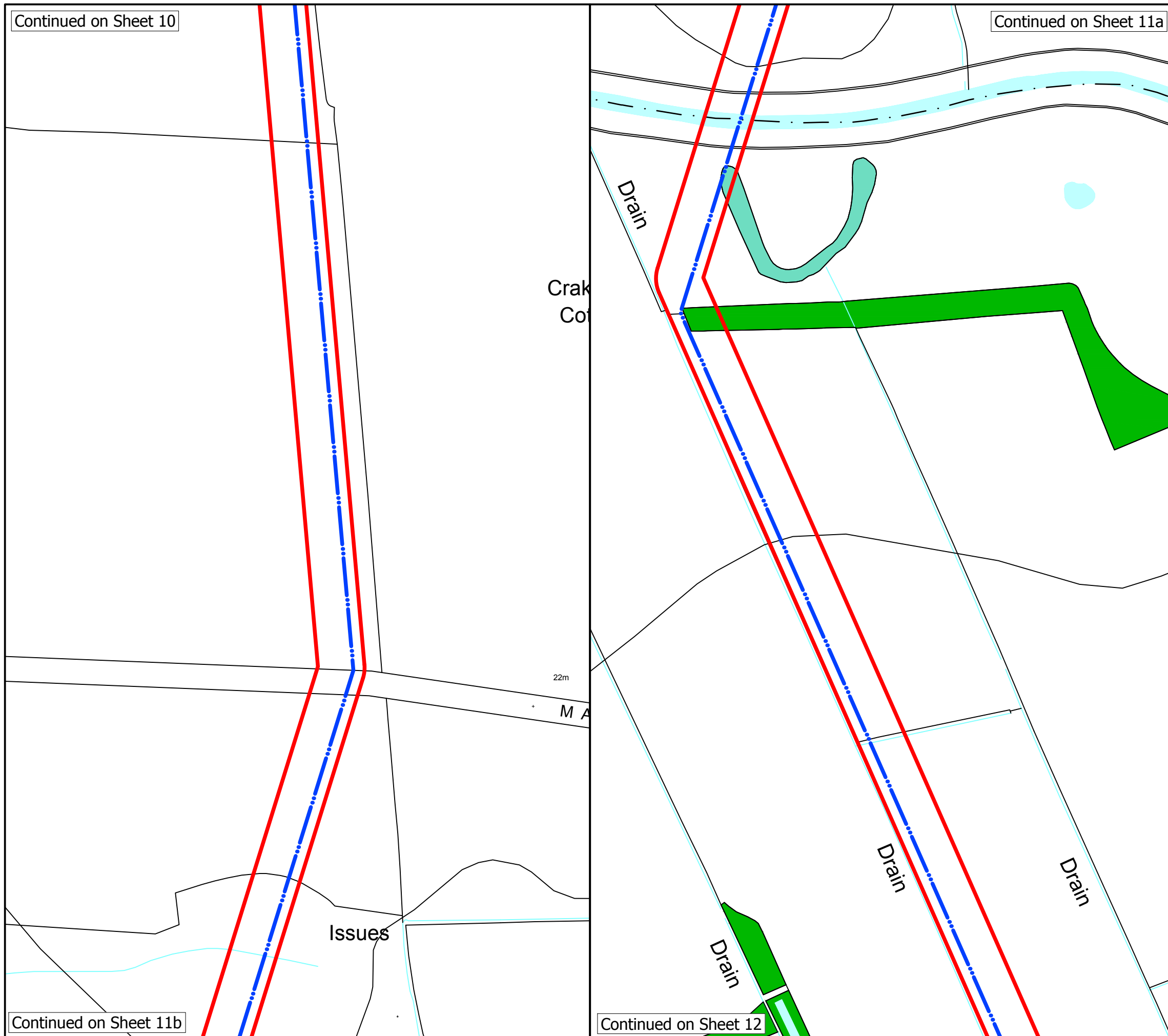
Date	Scale	Drawn by	Check by
06.08.2013	1:2,500 @A3	ML	PF
Project No	Drawing No	Revision	
19819	E110	-	



Planning • Master Planning & Urban Design
 Architecture • Landscape Planning & Design • Project Services
 Environmental & Sustainability Assessment • Graphic Design



bartonwillmore.co.uk

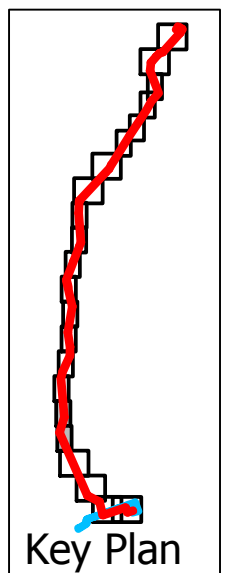
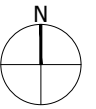




The scaling of this drawing cannot be assured
 Revision _____ Date _____ Drn _____ Ckd _____

LEGEND

-  Application Site Boundary
-  Proposed Pipeline Route



Project
Ebberston Moor 'A' Well Site to Knapton Gas Pipeline

Drawing Title
Detailed Pipeline Route
Sheet 11 of 15

Date 06.08.2013 Scale 1:2,500 @A3 Drawn by ML Check by PF

Project No 19819 Drawing No E111 Revision -

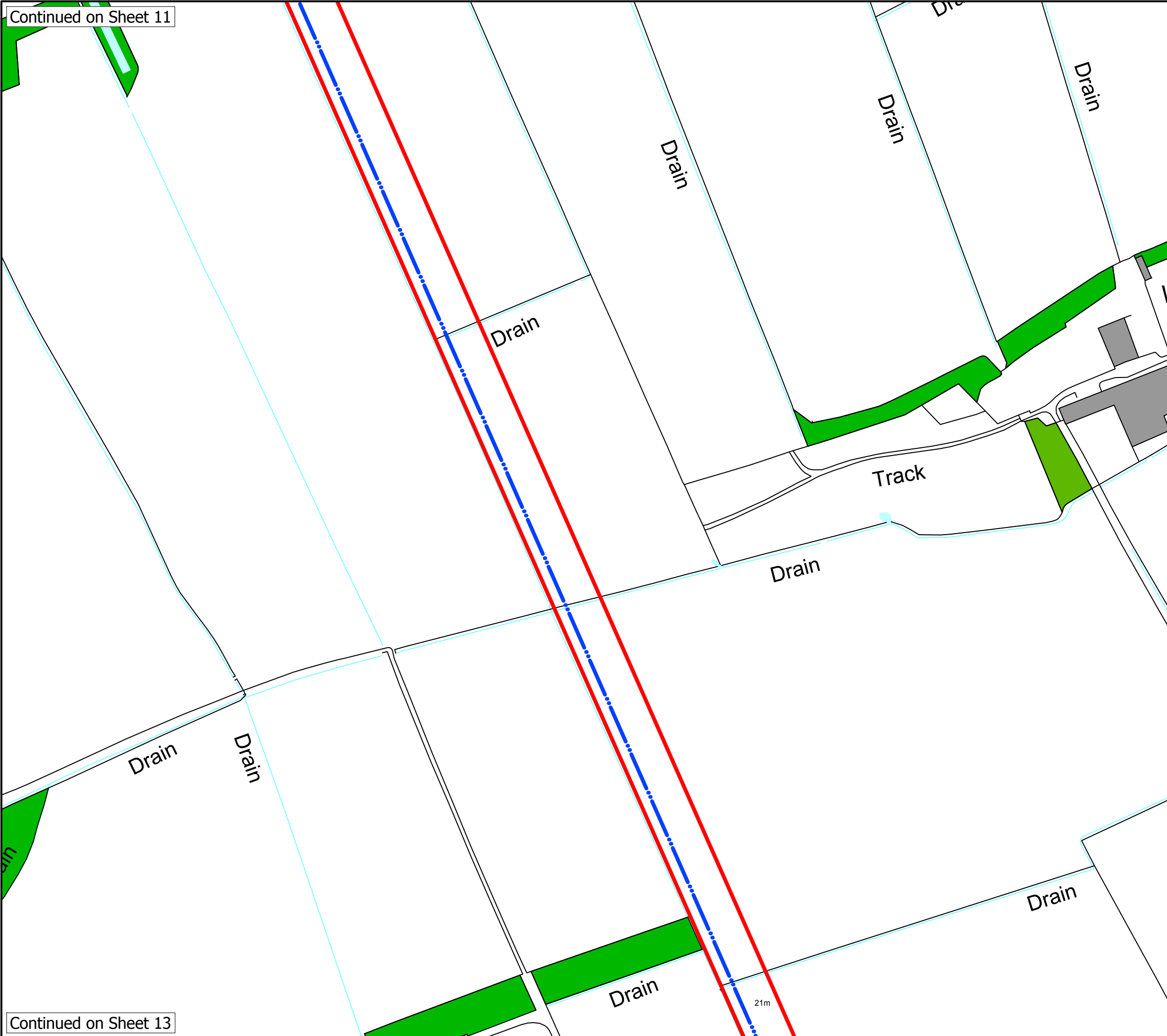


BARTON WILLMORE

Planning • Master Planning & Urban Design
 Architecture • Landscape Planning & Design • Project Services
 Environmental & Sustainability Assessment • Graphic Design

bartonwillmore.co.uk







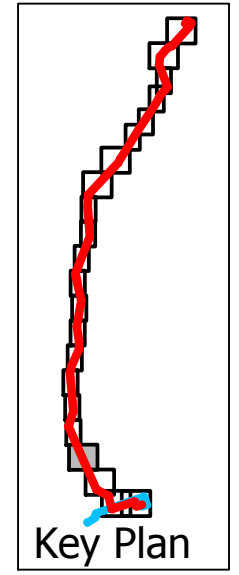
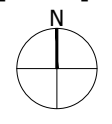
Continued on Sheet 11

Continued on Sheet 13

The scaling of this drawing cannot be assured
 Revision _____ Date _____ Drn _____ Ckd _____

LEGEND

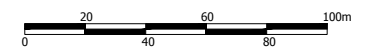
-  Application Site Boundary
-  Proposed Pipeline Route



Project
Ebberston Moor 'A' Well Site to Knapton Gas Pipeline

Drawing Title
Detailed Pipeline Route
Sheet 12 of 15

Date	Scale	Drawn by	Check by
06.08.2013	1:2,500 @A3	ML	PF
Project No	Drawing No	Revision	
19819	E112	-	

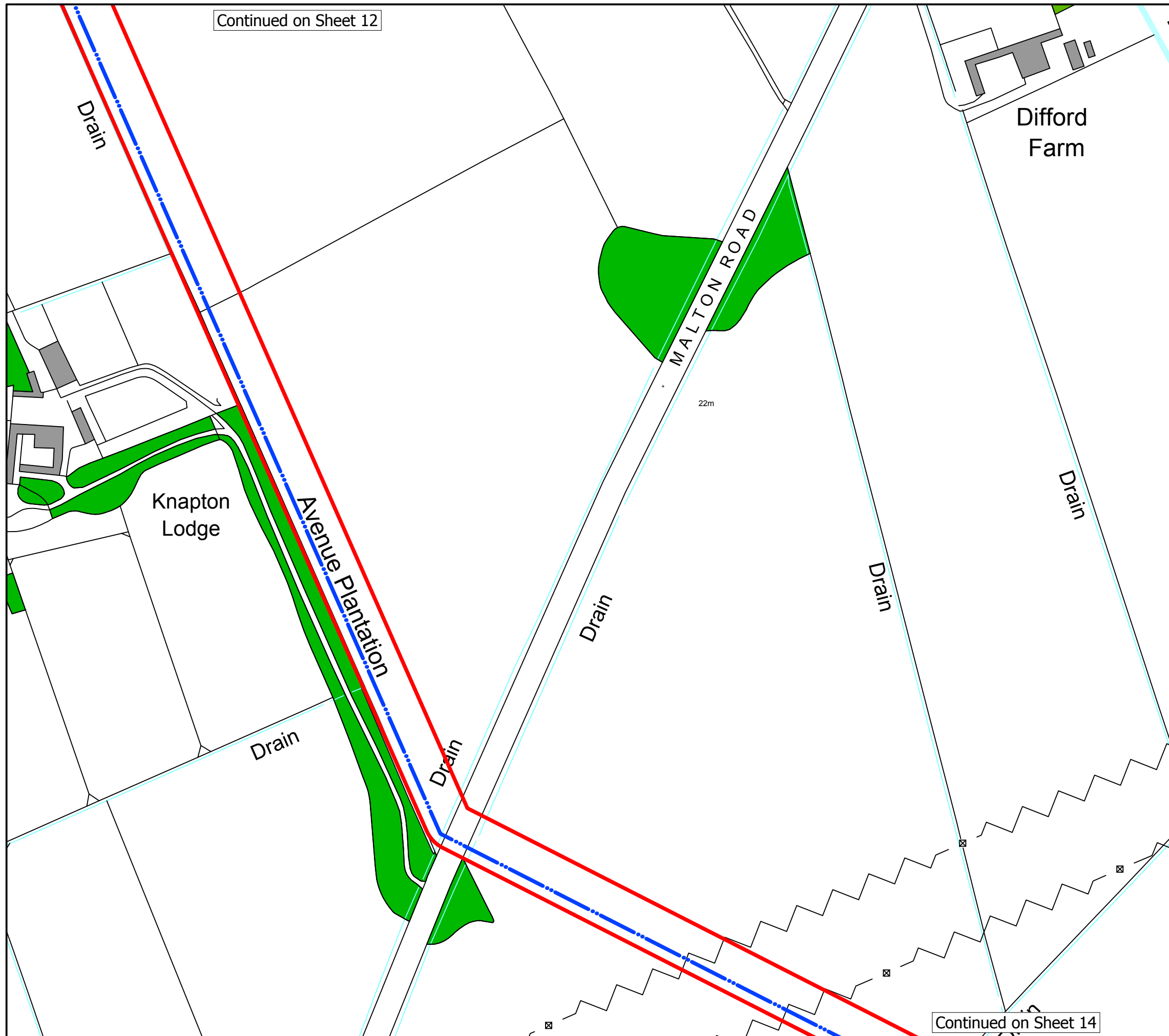


BARTON WILLMORE

Planning • Master Planning & Urban Design
 Architecture • Landscape Planning & Design • Project Services
 Environmental & Sustainability Assessment • Graphic Design

bartonwillmore.co.uk





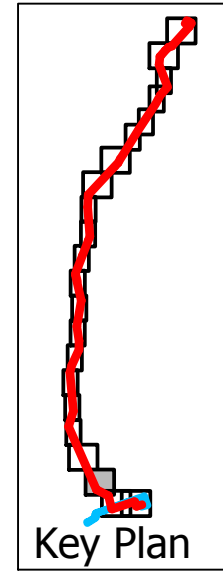
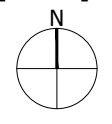


The scaling of this drawing cannot be assured

Revision _____ Date _____ Drn _____ Ckd _____

LEGEND

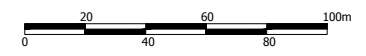
-  Application Site Boundary
-  Proposed Pipeline Route



Project
Ebberston Moor 'A' Well Site to Knapton Gas Pipeline

Drawing Title
Detailed Pipeline Route
Sheet 13 of 15

Date	Scale	Drawn by	Check by
06.08.2013	1:2,500 @A3	ML	PF
Project No	Drawing No	Revision	
19819	E113	-	

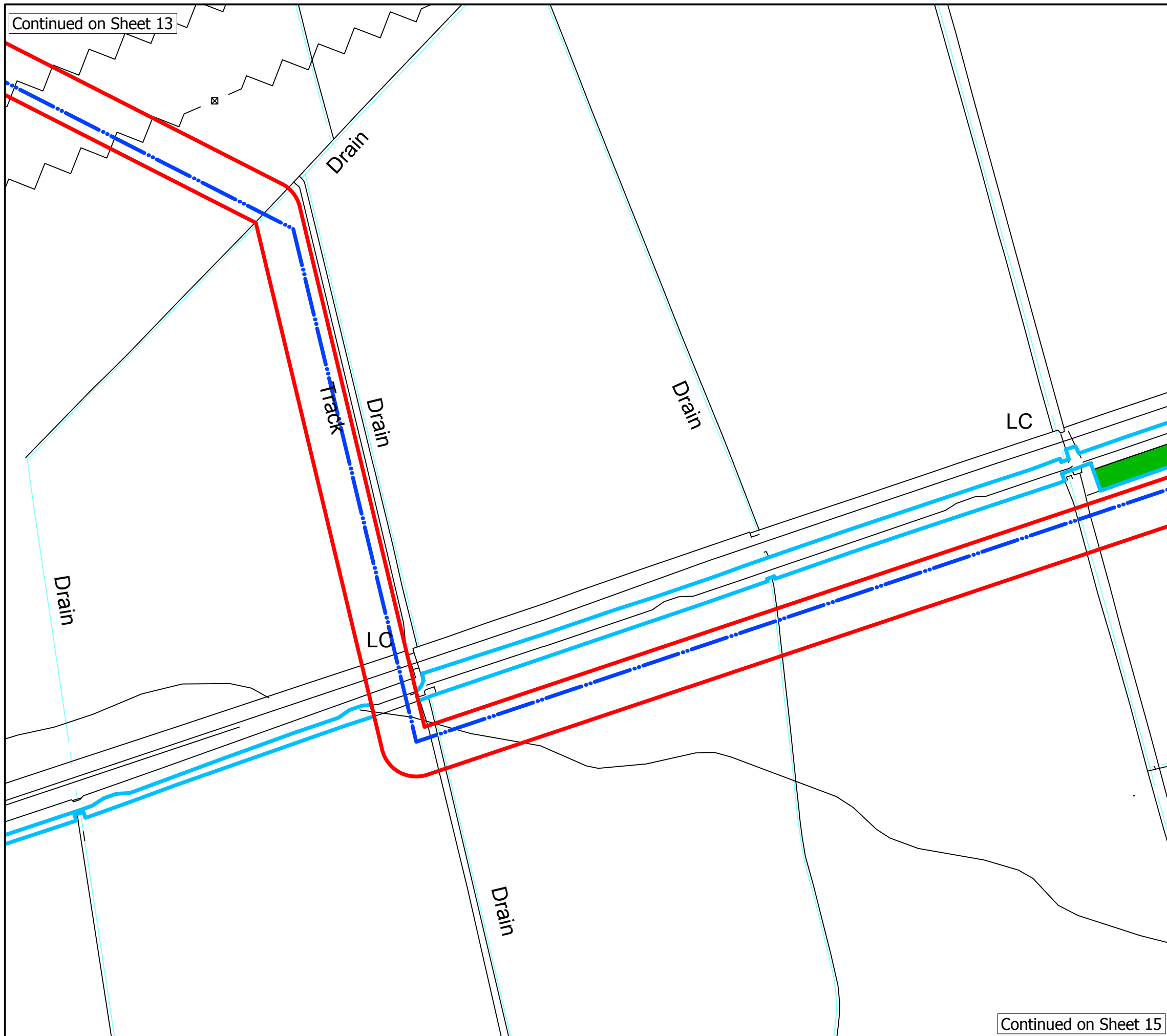


Planning • Master Planning & Urban Design
 Architecture • Landscape Planning & Design • Project Services
 Environmental & Sustainability Assessment • Graphic Design

bartonwillmore.co.uk



Offices at Reading London Bristol Cambridge Cardiff Ebbsfleet Edinburgh Leeds Manchester Solihull






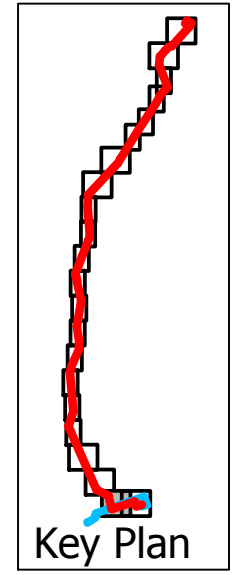
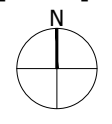
Continued on Sheet 13

Continued on Sheet 15

The scaling of this drawing cannot be assured
 Revision _____ Date _____ Drn _____ Ckd _____

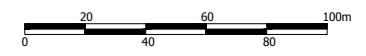
LEGEND

-  Application Site Boundary
-  Proposed Pipeline Route
-  Other Land in Clients Ownership



Project
Ebberston Moor 'A' Well Site to Knapton Gas Pipeline
 Drawing Title
Detailed Pipeline Route
Sheet 14 of 15

Date	Scale	Drawn by	Check by
06.08.2013	1:2,500 @A3	ML	PF
Project No	Drawing No	Revision	
19819	E114	-	



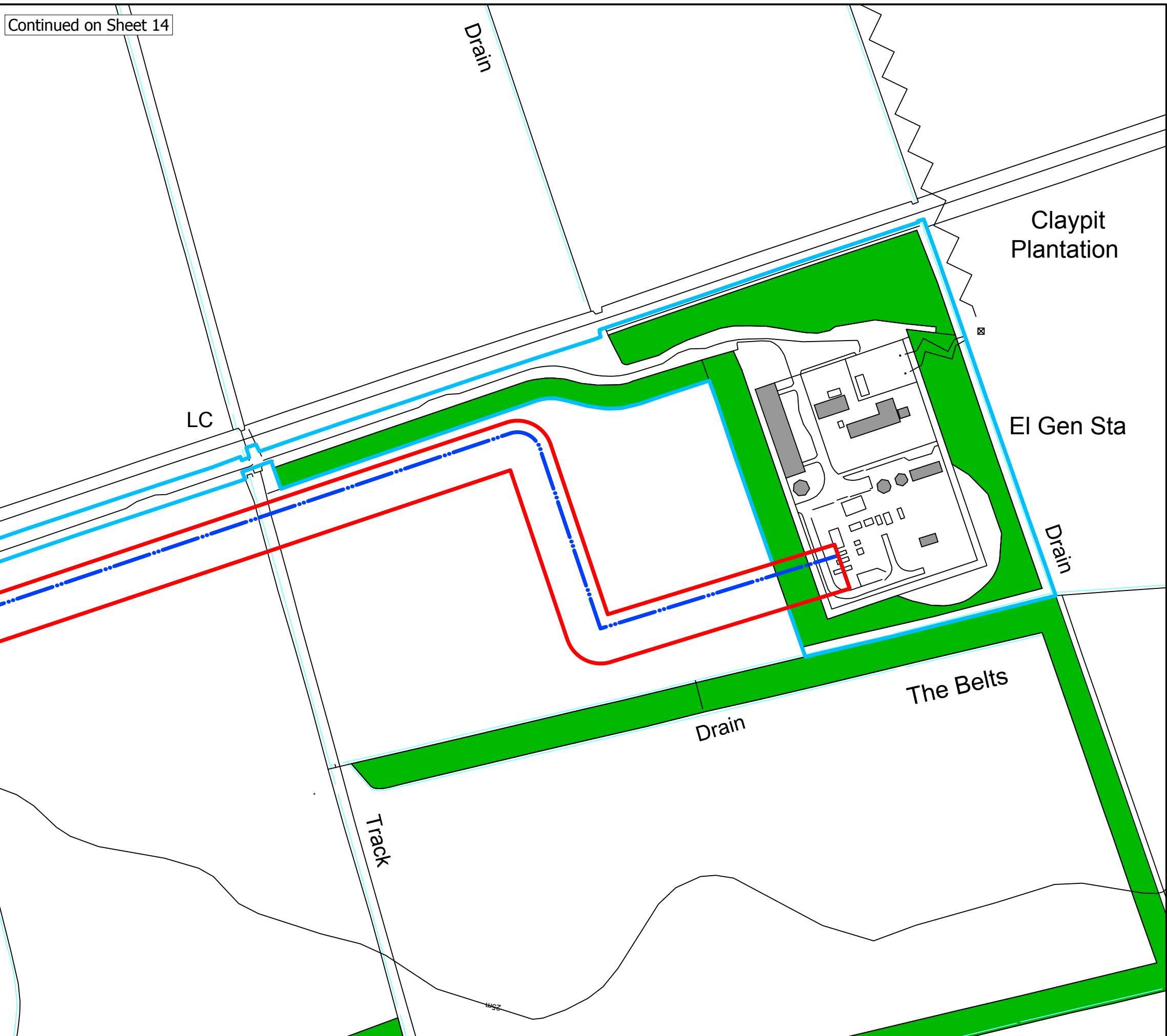
Planning • Master Planning & Urban Design
 Architecture • Landscape Planning & Design • Project Services
 Environmental & Sustainability Assessment • Graphic Design

bartonwillmore.co.uk






Offices at Reading London Bristol Cambridge Cardiff Ebbsfleet Edinburgh Leeds Manchester Solihull

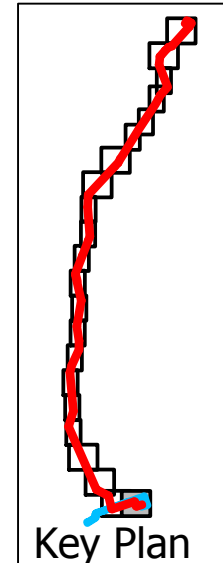
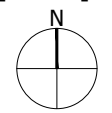
Continued on Sheet 14



The scaling of this drawing cannot be assured
 Revision _____ Date _____ Drn _____ Ckd _____

LEGEND

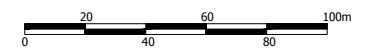
-  Application Site Boundary
-  Proposed Pipeline Route
-  Other Land in Clients Ownership



Project
Ebberston Moor 'A' Well Site to Knapton Gas Pipeline

Drawing Title
Detailed Pipeline Route
Sheet 15 of 15

Date	Scale	Drawn by	Check by
06.08.2013	1:2,500 @A3	ML	PF
Project No	Drawing No	Revision	
19819	E115	-	



BARTON WILLMORE

Planning • Master Planning & Urban Design
 Architecture • Landscape Planning & Design • Project Services
 Environmental & Sustainability Assessment • Graphic Design

bartonwillmore.co.uk

