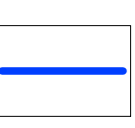


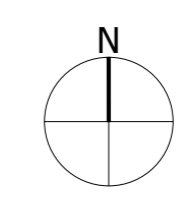


- LEGEND**
-  Proposed Pipeline Route
 -  Application Site Boundary
 -  Other Land within Clients Ownership



Project
**Ebberston Moor 'A' Well Site to
 Knapton Gas Pipeline**
 Drawing Title
Site Location Plan

Date 14.08.2013	Scale 1:20,000 @A1	Drawn by ML	Check by PF
Project No 19819	Drawing No E018	Revision -	



**BARTON
 WILLMORE**

Planning • Master Planning & Urban Design
 Architecture • Landscape Planning & Design • Project Services
 Environmental & Sustainability Assessment • Graphic Design

bartonwillmore.co.uk

