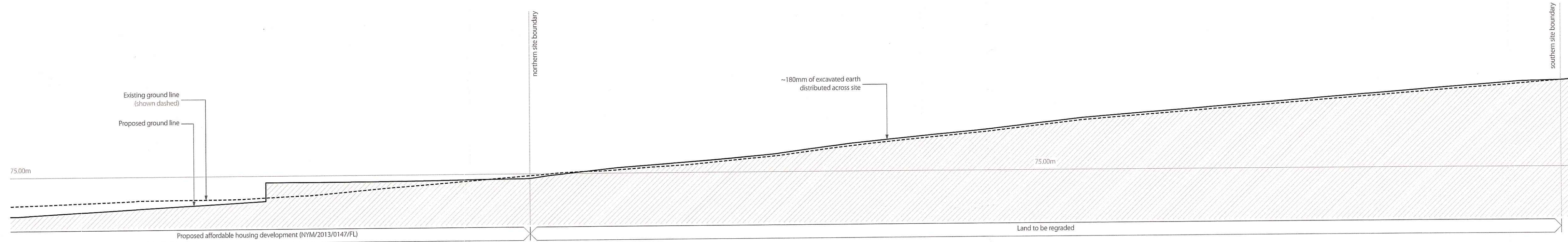
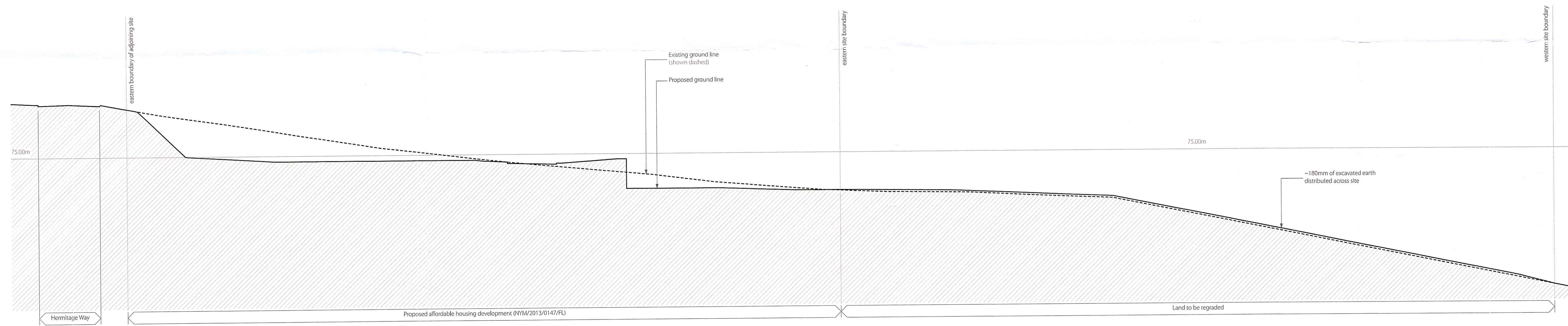



A SITE SECTION (1:200)



B SITE SECTION (1:200)



C SITE SECTION (1:200)



D SITE SECTION (1:200)



KEY PLAN (1:1250)

NYM/14  
16 JUN 2014

# PLANNING ISSUE

Rev	Date	Drawn	Chkd	Description

bramhall blenkarn

RIBA Chartered Practice  
The Mallings Malton North Yorkshire YO17 7DP

Project  
Land off Eskdaleside  
Address  
Sleights  
Client  
Cobalt

Drawing  
REDISTRIBUTION OF EXCAVATED MATERIAL ON ADJOINING SITE  
SITE SECTIONS  
© Bramhall Blenkarn - Do Not Scale From This Drawing - 1031\_Prop\_Site.dwg  
Sheet Size: A1  
Scale: 1:200  
Drawn: TJT  
Checked: RAB  
First Issue Date: 02/06/2014  
Drawing No.: 1031\_SK40\_03