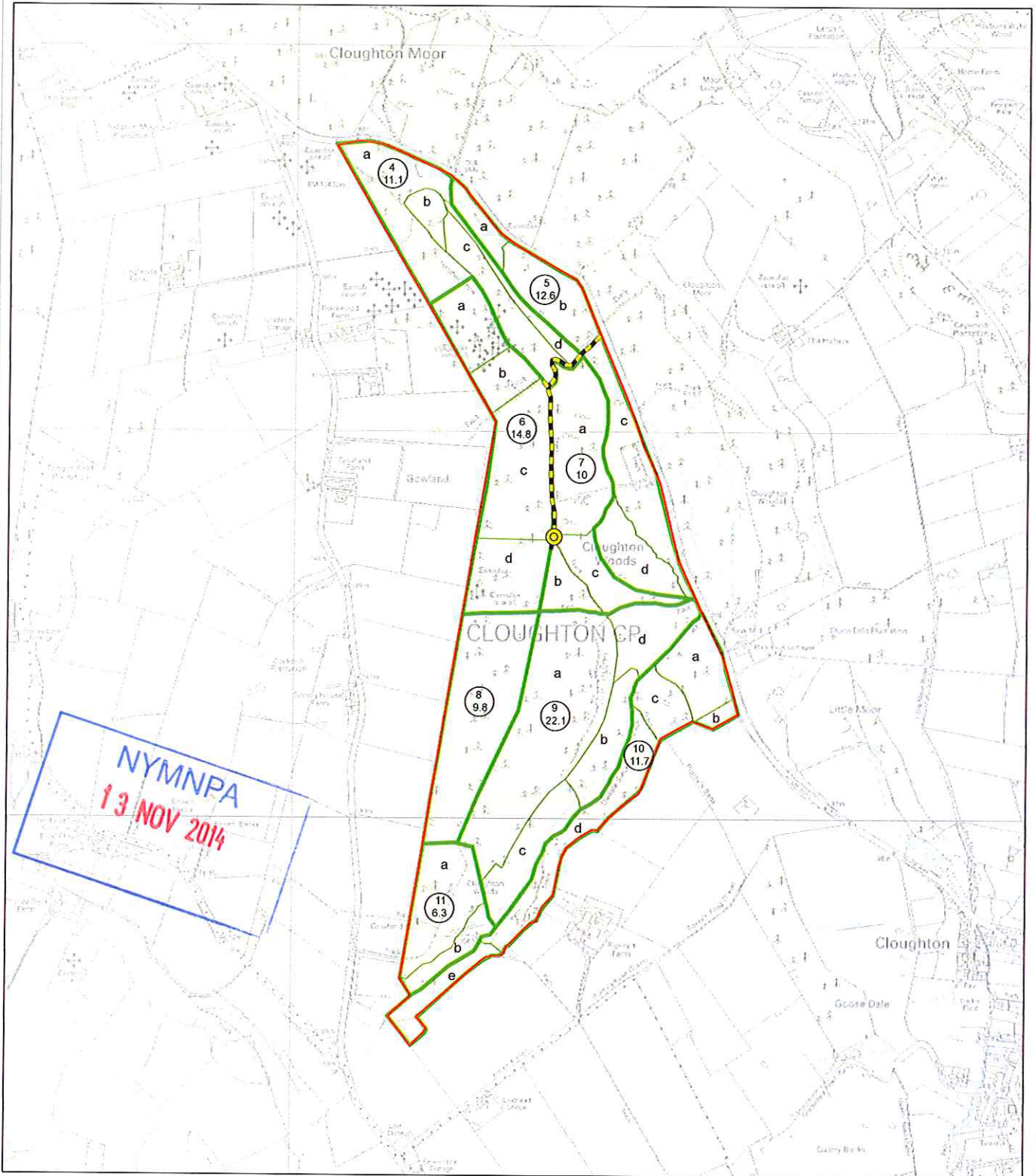


Map 1: Location

# Cloughton Woodland

# Cloughton



Map 2 - Forest Road Upgrade

## Legend

- Turning area
- Forest Road
- Property Boundary
- Compartments
- Subcompartment



Scale  
1:10,000

15/01/2014



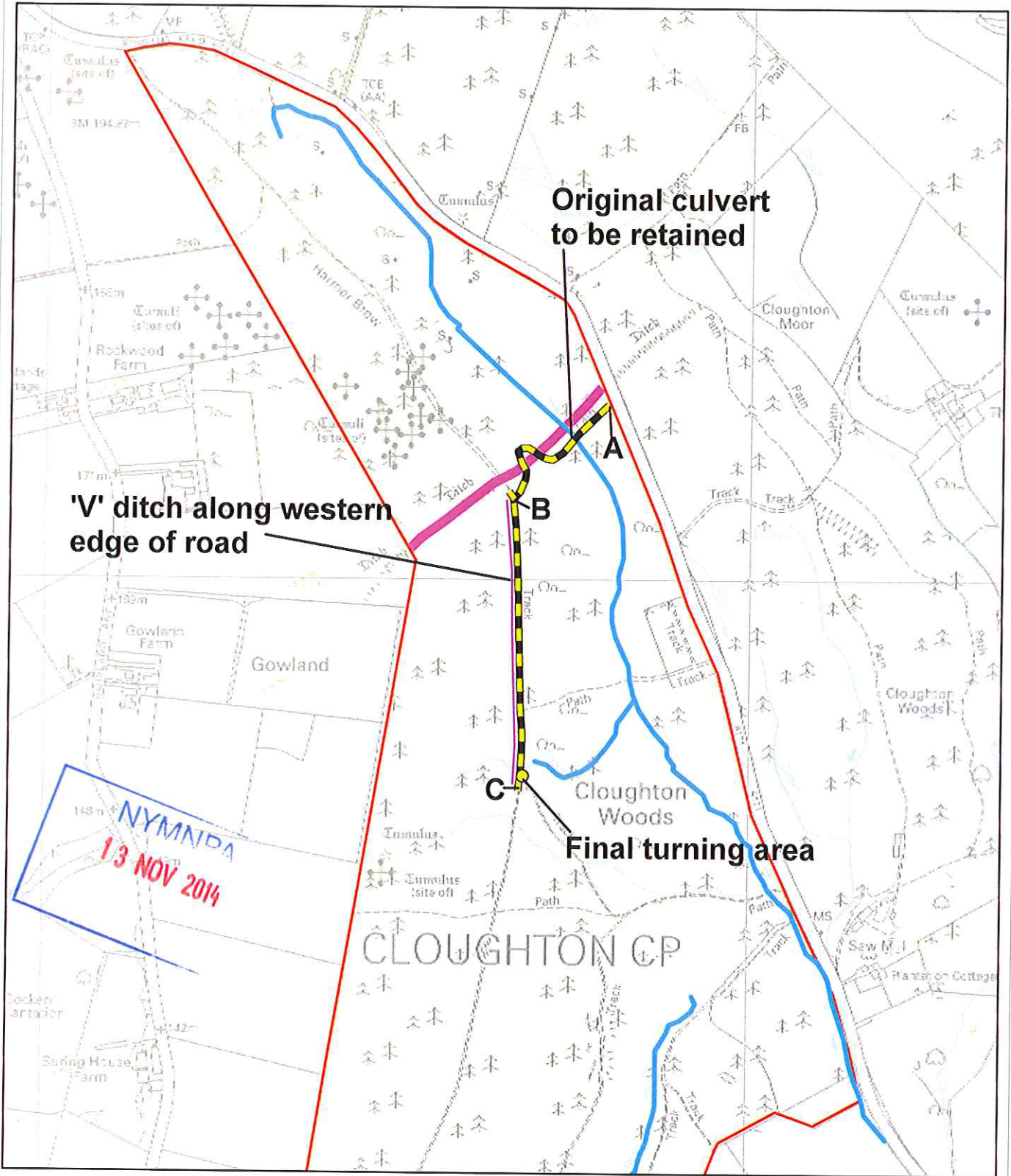
Unit 4  
Park Farm Courtyard  
High Easthorpe  
Malton  
YO17 6QX

**UPM TILHILL**

Based upon the Ordnance Survey map  
with the permission of The Controller of  
Her Majesty's Stationary Office,  
Crown Copyright  
Licence No. AL100018344

OS sheets  
T09NW  
T09W  
S09E  
S09NE

# Cloughton







Original culvert to be retained

'V' ditch along western edge of road

Final turning area

## Forest Road Upgrade

### Legend

-  Forest Road Upgrade
-  Water courses
-  Scheduled Ancient Monument 2014
-  Property Boundary



Scale  
1:7,500

11/11/2014

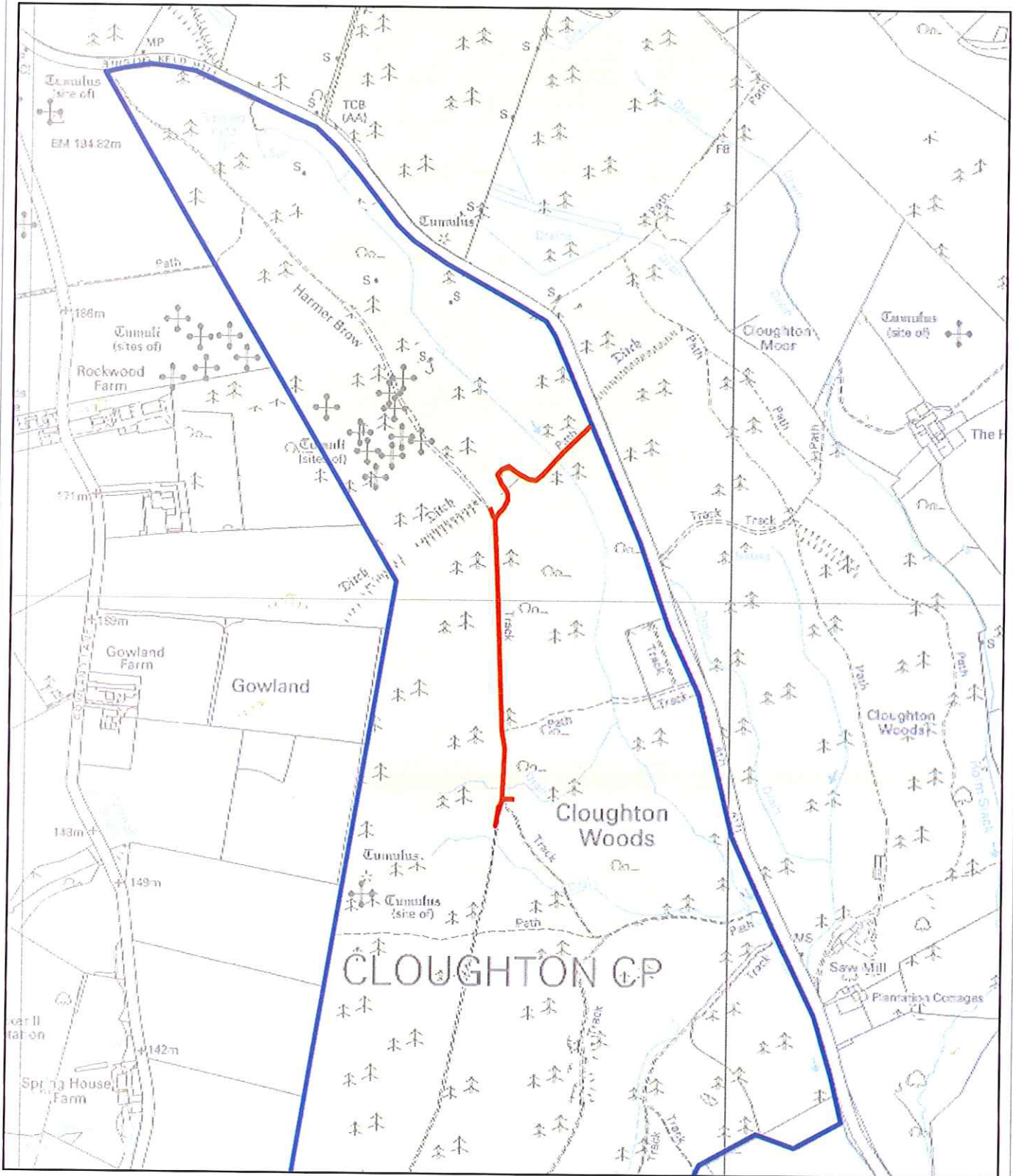


Unit 4  
Park Farm Courtyard  
High Easthorpe  
Malton  
YO17 6QX

UPM TILHILL

Based upon the Ordnance Survey map with the permission of The Controller of Her Majesty's Stationary Office, Crown Copyright  
Licence No. AL100018344

# Cloughton



## Forest Road Upgrade

### Legend

- Property Boundary
- Proposed upgrade of forest road

N

20 NOV 2014



Scale  
1:7,500

19/11/2014



Unit 4  
Park Farm Courtyard  
High Easthorpe  
Malton  
YO17 6QX

**UPM TILHILL**

Based upon the Ordnance Survey map  
with the permission of The Controller of  
Her Majesty's Stationary Office,  
Crown Copyright  
Licence No. AL100018344

OS sheets  
T093sw  
T093nw  
S693e  
S693w