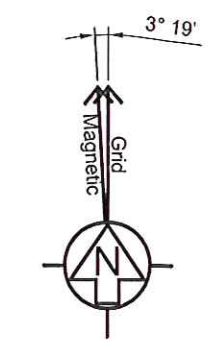
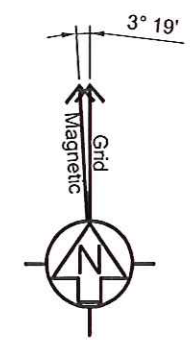
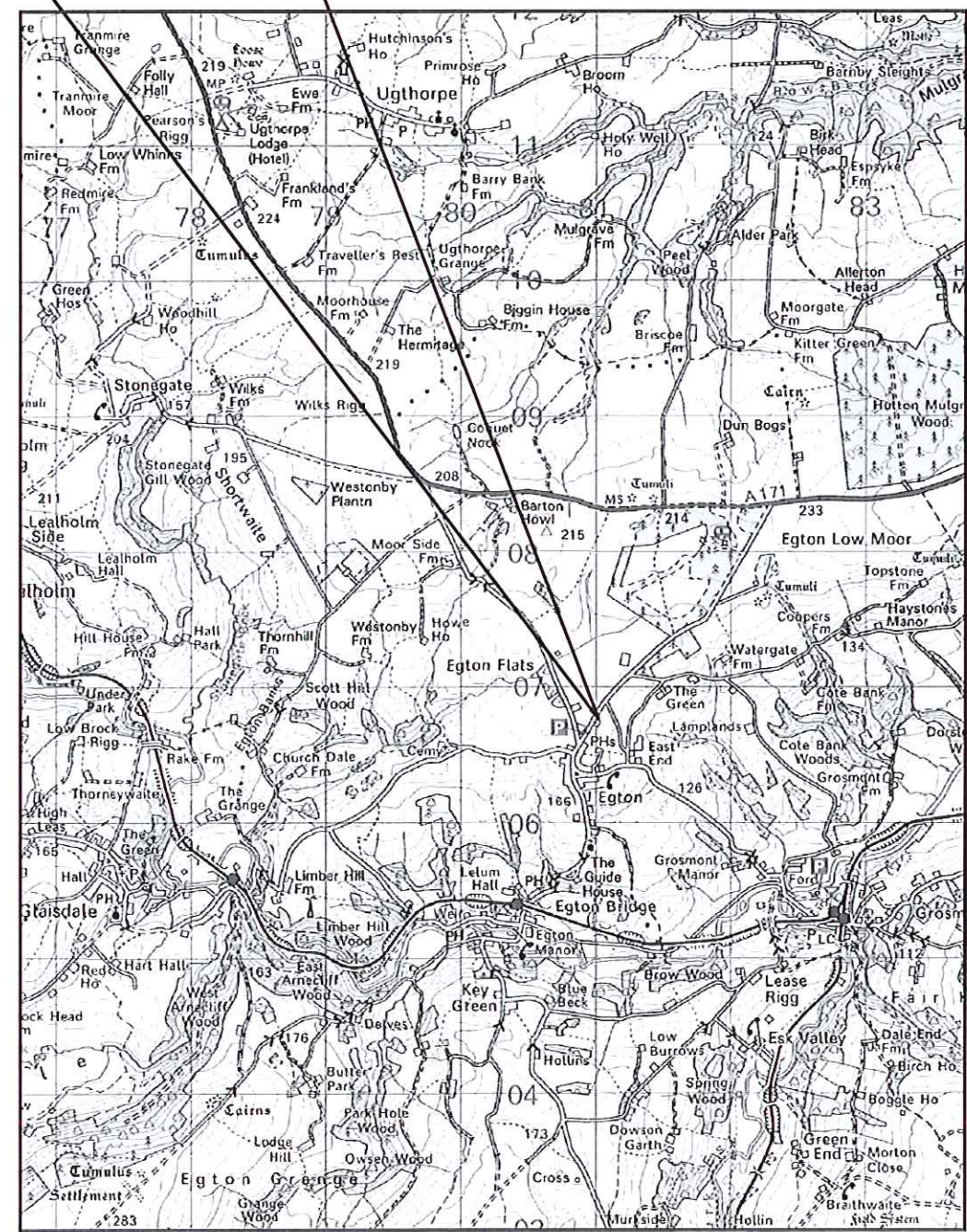


The design of this site is in accordance with the following design documentation:
 Radio Base Station Design Guide & Specification - Issue Date 03.02.06
 Technical Guidance Notes - TGN 0092 to TGN 0124 inclusive.



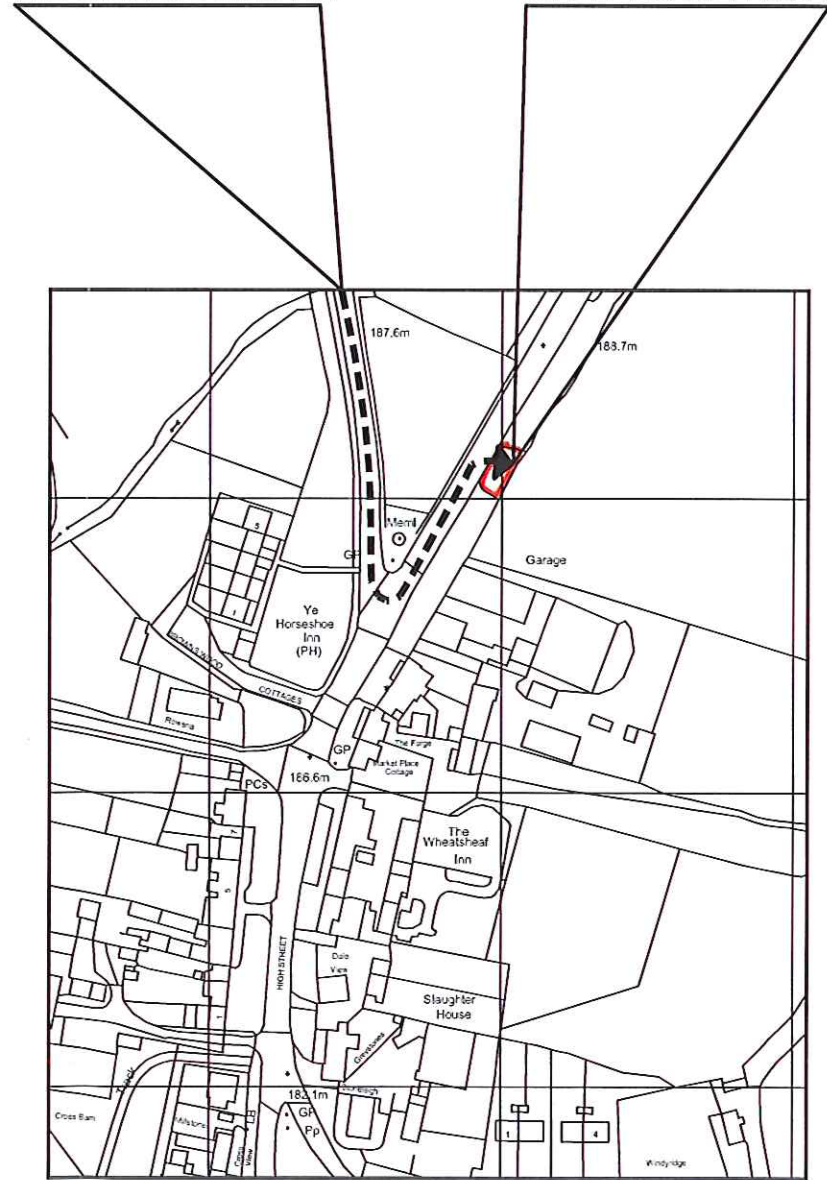
SITE LOCATION



LOCATION PLAN (1:50000)

ACCESS ROUTE

SITE LOCATION



LOCATION PLAN (1:2500)

NOTE: ORIGINAL DRAWING SIZE A3

NOTES

GENERAL NOTES

Based upon Ordnance Survey maps with the permission of the Controller of Her Majesty's Stationery Office. © Crown Copyright.

Consultant Licence No. : 0100023487 & 100020449

O.S. Ref. : E 480903 , N 506611

Lat: 54.448474 Long: -0.753834

DIRECTIONS.
 LEAVE THE A1(M) (JUNCTION 49), CONTINUE FORWARD, THEN MERGE ONTO THE A168, CONTINUE FORWARD ONTO THE A19, BRANCH LEFT, THEN MERGE ONTO THE A172, FOLLOW THE A172 FOR 13 MILES THEN AT POOLE ROUNDABOUT TAKE THE 4TH EXIT ONTO THE A1043, AT ROUNDABOUT TAKE THE 3RD EXIT ONTO THE A171, FOLLOW THE A171 FOR APPROX 20 MILES THROUGH NORTH YORKSHIRE MOOR, TURN RIGHT & THEN TURN LEFT ONTO HIGH STREET. THE SITE CAN BE LOCATED ON THE LEFT HAND SIDE JUST BEFORE THE LAYBY

NYM/NPA
22 DEC 2014

B	18.12.14	ANTENNA & DISH AMENDMENTS	DB	RM
A	20.10.14	PLANNING ISSUE	DB	RM
Rev	Date	Amendments	Drawn By	Approved By

Thornley House,
Overens Street,
Oldham,
OL4 1LA

AIRWAVE

Airwave Solutions Ltd
Charter Court, 50 Windsor Rd, Slough, Berkshire, SL1 2EJ.

Job Title
**LAYBY NORTH OF EGTON
 HIGH STREET, EGTON
 WHITBY, YO21 1TZ**

Drawing Title
**PLANNING
 SITE LOCATION PLANS
 SHEET 10**

Scale AS SHOWN@A3	Consultant reference -	
Drawn by DB	Checked by RM	Approved by RM
Date Drawn 20.10.14	Date Checked 20.10.14	Date Approved 20.10.14

Drawing No. **EV101a-GA-10**