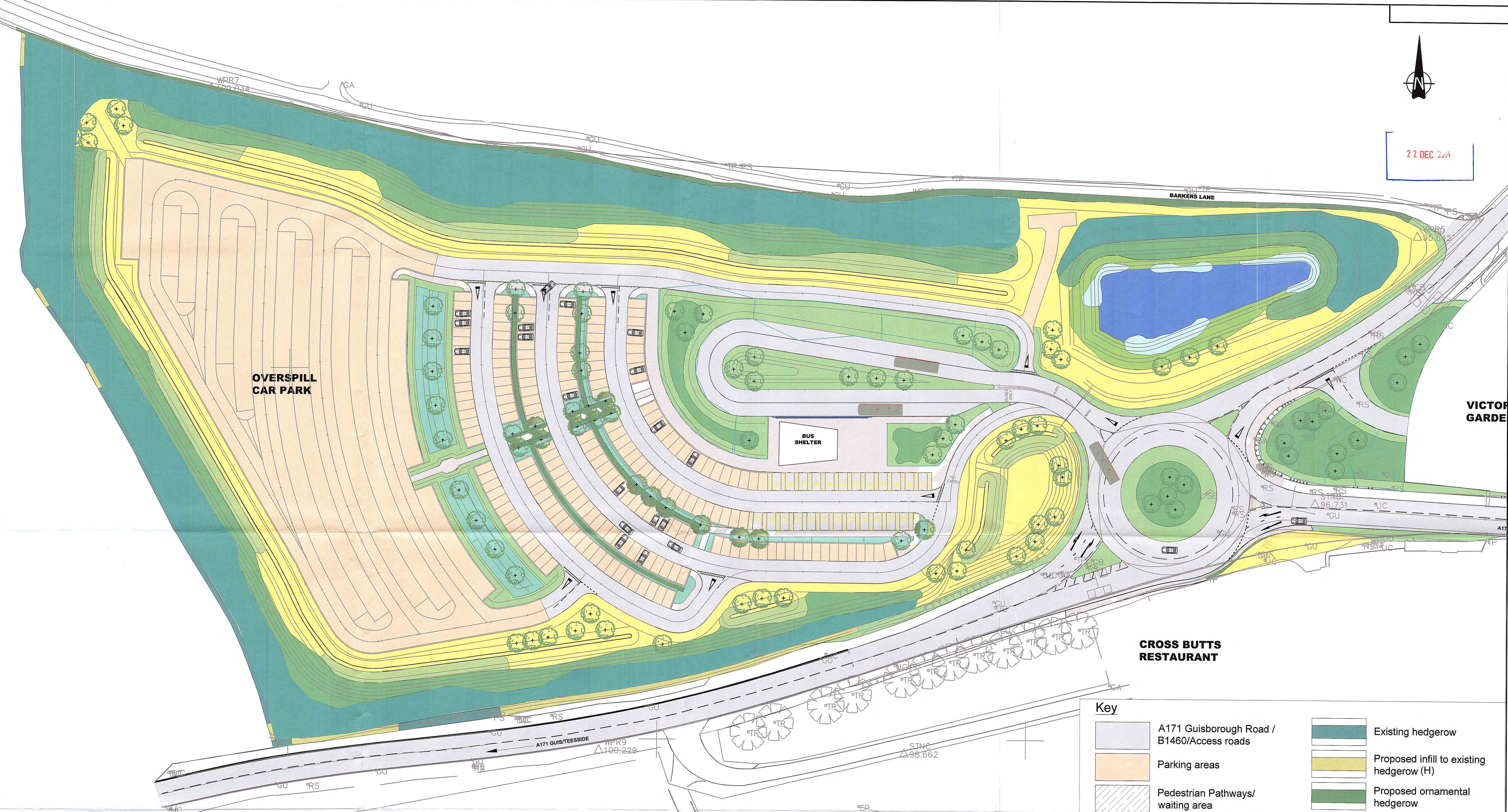




22 DEC 2014



Key	
	A171 Guisborough Road / B1460/Access roads
	Parking areas
	Pedestrian Pathways/ waiting area
	Proposed Specimen Trees
	Proposed native woodland planting (WM)
	Proposed native woodland edge planting (WE)
	Proposed swales planting (SSM)
	Ornamental shrubs
	Existing hedgerow
	Proposed infill to existing hedgerow (H)
	Proposed ornamental hedgerow
	Amenity grass/turf
	Wildflower meadow (traditional hay meadow) (WF1)
	Wildflower meadow (river flood plain/water meadow) (WF2)
	Proposed balancing pond
	Marginal aquatic planting (M)

**NB. Planting plan to be read in conjunction with Planting Schedule and specifications.**




PROJECT:- A171 Whitby Park and Ride Facility  
 Guisborough Road, Whitby  
 DRG. TITLE:- Existing Landscape Detailed Design

No.	AMENDMENTS	DATE

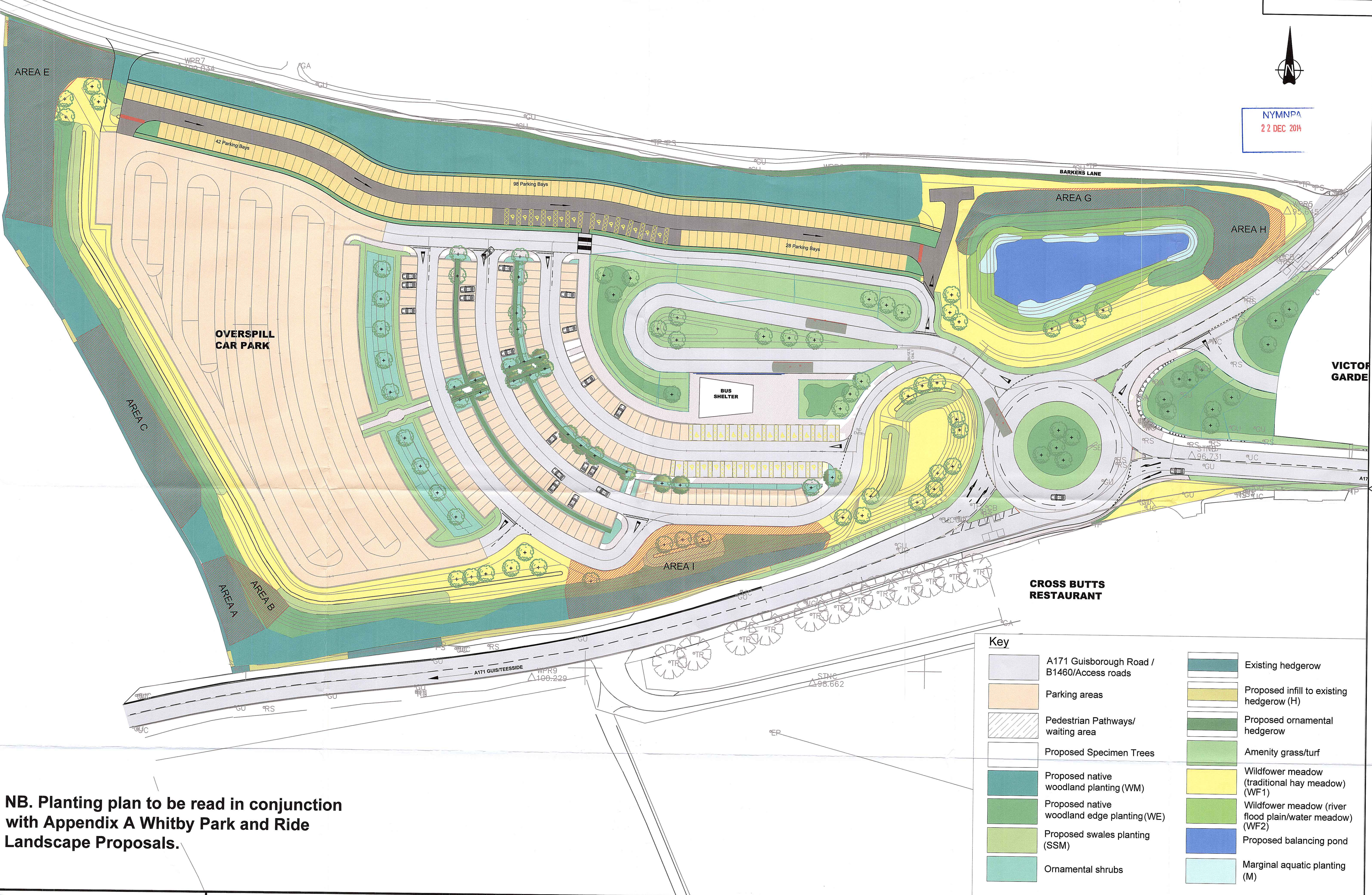
DRAWN:- N.B.  
 CHECKED:- K.R.  
 DATE:- 22/12/14

HNY AREA  
 Area 3  
 Whitby

SCALE:- 1:500@A1  
 DRAWING NO.  
**IC1/0079/03001**



NYMNP  
22 DEC 2014



**NB. Planting plan to be read in conjunction with Appendix A Whitby Park and Ride Landscape Proposals.**

Key	
	A171 Guisborough Road / B1460/Access roads
	Parking areas
	Pedestrian Pathways/ waiting area
	Proposed Specimen Trees
	Proposed native woodland planting (WM)
	Proposed native woodland edge planting (WE)
	Proposed swales planting (SSM)
	Ornamental shrubs
	Existing hedgerow
	Proposed infill to existing hedgerow (H)
	Proposed ornamental hedgerow
	Amenity grass/turf
	Wildflower meadow (traditional hay meadow) (WF1)
	Wildflower meadow (river flood plain/water meadow) (WF2)
	Proposed balancing pond
	Marginal aquatic planting (M)



North Yorkshire County Council  
Business & Environmental Services  
Corporate Director: David Bove

PROJECT:- A171 Whitby Park and Ride Facility  
Guisborough Road, Whitby  
DRG. TITLE:- Landscape Detailed Design Variations  
Whole Area of the site

No.	AMENDMENTS	DATE

DRAWN:- JB  
CHECKED:- R Asadi  
DATE:- 22nd Dec 2014

HNY  
AREA  
Area 3  
Whitby

SCALE:- 1:500@A1  
DRAWING NO.  
**IC1/0079/03001/REV1**

© Crown Copyright and database rights (2013) Ordnance Survey 100017946

ORIGINAL DRAWING SIZE A1



\_2200N

\_2100N

\_2000N

\_1900N

— Extent of Planning Application

Barkers Lane

B1460  
to Whitby

A171 Guisborough Road  
to Whitby

A171 Guisborough Road  
from Middlesbrough



PROJECT:- A171 WHITBY PARK AND RIDE  
PLANNING APPROVAL  
LOCATION PLAN

No.	AMENDMENTS	DATE

DRAWN:- R ASADI

CHECKED:-

DATE:- 30/10/12

SCALE:- 1/1250

DRAWING NO.

WPR/PL/001