

NYMNP
- 2 APR 2015

North York Moors National Park Authority
The Old Vicarage
Bondgate
Helmsley
York
YO62 5BP

Telephone: 01439 770657
Email: dc@northyorkmoors-npa.gov.uk
Website: www.moors.uk.net

Householder Application for Planning Permission
for works or extension to a dwelling and listed building consent.
Town and Country Planning Act 1990

L172 # 13449
21/4/15

Publication of planning applications on council websites

Please note that with the exception of applicant contact details and Certificates of Ownership, the information provided on this application form and in supporting documents may be published on the council's website.

If you have provided any other information as part of your application which falls within the definition of personal data under the Data Protection Act which you do not wish to be published on the council's website, please contact the council's planning department.

Please complete using block capitals and black ink.

It is important that you read the accompanying guidance notes as incorrect completion will delay the processing of your application.

1. Applicant Name and Address

Title: First name:

Last name:

Company (optional):

Unit: House number: House suffix:

House name:

Address 1:

Address 2:

Address 3:

Town:

County:

Country:

Postcode:

2. Agent Name and Address

Title: First name:

Last name:

Company (optional):

Unit: House number: House suffix:

House name:

Address 1:

Address 2:

Address 3:

Town:

County:

Country:

Postcode:

3. Description of Proposed Works

Please describe the proposed works:

CONSTRUCTION OF A SHED AND A SUMMERHOUSE IN THE GARDENS OF HAZELWOOD AND BLUEBELL COTTAGE RESPECTIVELY

THE AP SHOWS LELAND HEDGE (20ft high) AND SEVERAL SEEDED TREES WHICH WE HAVE REMOVED. ONLY A WALNUT TREE REMAINS WELL AWAY FROM THE PROPOSED SHED/SUMMERHOUSE

3. Description of Proposed Works (continued)

Has the work already been started without planning permission?

Yes No

If Yes, please state when the works were started (DD/MM/YYYY):

(date must be pre-application submission)

Has the work already been completed without planning permission?

Yes No

If Yes, please state when the works were completed (DD/MM/YYYY):

(date must be pre-application submission)

4. Site Address Details

Please provide the full postal address of the application site.

Unit: House number: House suffix:

House name: **HAZELWOOD / BLUEBELL COTT.**

Address 1:

Address 2:

Address 3:

Town: **YORK**

County: **NORTH YORKSHIRE**

Postcode (optional): **YO62 6TF**

Description of location or a grid reference.
(must be completed if postcode is not known):

Easting: **473628** Northing: **487701**

Description:

THIS IS A JOINT APPLICATION AFFECTING TWO ADJOINING PROPERTIES IN THE SAME OWNERSHIP

5. Pre-application Advice

Has assistance or prior advice been sought from the local authority about this application?

Yes No

If Yes, please complete the following information about the advice you were given. (This will help the authority to deal with this application more efficiently).

Please tick if the full contact details are not known, and then complete as much as possible:

Officer name:

HELEN WEBSTER

Reference:

NYM / ENQ / 08858

Date (DD/MM/YYYY):
(must be pre-application submission)

05/12/12

Details of pre-application advice received?

THE WRITTEN PRE-APP ADVICE RELATED ONLY TO HAZELWOOD AND WE HAVE ALTERED IT AS SUGGESTED. WE RECEIVED VERBAL ADVICE ON THE JOINT APPLICATION FROM HW AND PETER JONES

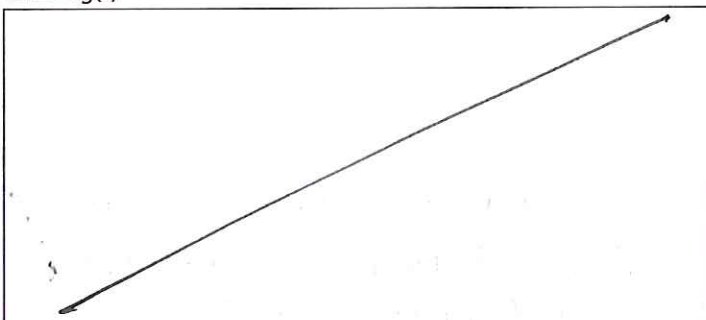
6. Pedestrian and Vehicle Access, Roads and Rights of Way

Is a new or altered vehicle access proposed to or from the public highway? Yes No

Is a new or altered pedestrian access proposed to or from the public highway? Yes No

Do the proposals require any diversions, extinguishments and/or creation of public rights of way? Yes No


If Yes to any questions, please show details on your plans or drawings and state the reference number(s) of the plan(s)/drawing(s)



7. Trees and Hedges


Are there any trees or hedges on your own property or on adjoining properties which are within falling distance of your boundary? Yes No

If Yes, please mark their position on a scaled plan and state the reference number of any plan(s)/drawing(s):



Will any trees or hedges need to be removed or pruned in order to carry out your proposal? Yes No

If Yes, please show on your plans, indicating the scale, which trees by giving them numbers e.g. T1, T2 etc and state the reference number of the plan(s)/drawing(s) and indicate the scale:



8. Materials

Please provide a description of existing and proposed materials and finishes to be used in the building (demolition excluded):

	Existing (where applicable)	Proposed	Not applicable	Don't Know
External walls		WOOD	<input type="checkbox"/>	<input type="checkbox"/>
Roof covering		MINERALISED FELT OVER WOOD	<input type="checkbox"/>	<input type="checkbox"/>
Chimney			<input type="checkbox"/>	<input type="checkbox"/>
Windows		TRADITIONAL STYLE WOOD FRAMED TIGHTENED GLASS	<input type="checkbox"/>	<input type="checkbox"/>
External doors		LEDGED AND BRACED WOOD + WOOD FRAMED GLASS	<input type="checkbox"/>	<input type="checkbox"/>
Ceilings			<input type="checkbox"/>	<input type="checkbox"/>
Internal walls			<input type="checkbox"/>	<input type="checkbox"/>
Floors		TONGUE & GROOVE FLOORBOARD.	<input type="checkbox"/>	<input type="checkbox"/>
Internal doors			<input type="checkbox"/>	<input type="checkbox"/>
Rainwater goods			<input type="checkbox"/>	<input type="checkbox"/>
Boundary treatments (e.g. fences, walls)			<input type="checkbox"/>	<input type="checkbox"/>
Vehicle access and hard standing			<input type="checkbox"/>	<input type="checkbox"/>
Lighting			<input type="checkbox"/>	<input type="checkbox"/>
Others (add description)			<input type="checkbox"/>	<input type="checkbox"/>

NYMNPA
 -2 APR 2015

Are you supplying additional information on submitted drawings or plans?

Yes

No

If Yes, please state plan(s)/drawing(s) references:

9. Demolition

Does the proposal include the partial or total demolition of a listed building? Yes No

If Yes, which of the following does the proposal involve?

a) Total demolition of the listed building: Yes No

b) Demolition of a building within the curtilage of the listed building: Yes No

c) Demolition of a part of the listed building: Yes No

If the answer to c) is Yes:

i) What is the total volume of the listed building?(cubic metres)	
ii) What is the volume of the part to be demolished?(cubic metres)	
iii) What was the (approximate) date of the erection of the part to be removed? (MM/YYYY) (date must be pre-application submission)	

Please provide a brief description of the building or part of the building you are proposing to demolish:

Why is it necessary to demolish or extend (as applicable) all or part of the building(s) and or structure(s)?

10. Listed Building Alterations

Do the proposed works include alterations to a listed building? Yes No

If Yes, do the proposed works include: (you must answer each of the questions)

a) Works to the interior of the building? Yes No

b) Works to the exterior of the building? Yes No

c) Works to any structure or object fixed to the property (or buildings within its curtilage) internally or externally? Yes No

d) Stripping out of any internal wall, ceiling or floor finishes (e.g. plaster, floorboards)? Yes No

If the answer to any of these questions is Yes, please provide plans, drawings, photographs sufficient to identify the location, extent and character of the items to be removed, and the proposal for their replacement, including any new means of structural support and state references for the plan(s)/drawing(s):

11. Listed Building Grading

Please state the grading (if known) of the building in the list of Buildings of Special Architectural or Historic interest? (Note: only one box must be ticked)

Grade I Ecclesiastical Grade I

Grade II Ecclesiastical Grade II

Grade II* Ecclesiastical Grade II*

Don't know

HAZELWOOD IS LISTED
BLUEBELL IS NOT

12. Immunity From Listing

Has a Certificate of Immunity from Listing been sought in respect of this building?

Yes No Don't know

If Yes, please provide the result of the application:

-2 APR 2015

13. Parking

Will the proposed works affect existing car parking arrangements? Yes No

If Yes, please describe:

14. Council Employee / Member

Is the applicant or agent related to any member of staff or elected member of the Council? Yes No

If Yes, please provide details:

AGRICULTURAL HOLDINGS CERTIFICATE

Town and Country Planning (General Development Procedure) Order 1995 Certificate under Article 7

Agricultural Land Declaration - You Must Complete Either A or B

(A) None of the land to which the application relates is, or is part of, an agricultural holding.

Signed - Applicant:

Or signed - Agent:

Date (DD/MM/YYYY):

31/03/2015

B) I have/ The applicant has given the requisite notice to every person other than myself/ the applicant who, on the day 21 days before the date of this application, was a tenant of an agricultural holding on all or part of the land to which this application relates, as listed below:

Name of Tenant	Address	Date Notice Served

NVA
-2 APR 2015

Signed - Applicant:

Or signed - Agent:

Date (DD/MM/YYYY):

16. Planning Application Requirements - Checklist

Please read the following checklist to make sure you have sent all the information in support of your proposal. Failure to submit all information required will result in your application being deemed invalid. It will not be considered valid until all information required by the Local Planning Authority has been submitted.

- 3 copies of a completed and dated application form:
- 3 copies of a plan which identifies the land to which the application relates drawn to an identified scale and showing the direction of North:
- 3 copies of other plans and drawings or information necessary to describe the subject of the application:

- 3 copies of a design and access statement where proposed works fall within one of the following designated areas:
 - National Park
 - Site of special scientific interest
 - Conservation area
 - Area of outstanding natural beauty
 - World Heritage Site
 - The Broads

WE WERE ADVISED NO FEE

- The correct fee:
- 3 copies of the completed, dated Article 7 Certificate (Agricultural Holdings):
- 3 copies of the completed, dated Ownership Certificate (A, B, C or D - as applicable):

17. Declaration

I/we hereby apply for planning permission/consent as described in this form and the accompanying plans/drawings and additional information.

Signed - Applicant:

Or signed - Agent:

Date (DD/MM/YYYY):

31/03/2015 (date cannot be pre-application)