

**Town and Country Planning Act 1990  
North York Moors National Park Authority**

**Notice of Decision of Planning Authority on Application for  
Permission to Carry out Development**


To Mr Ian Simpson  
c/o Brewster Bye Architects Ltd.  
5A North Hill Road  
Leeds  
West Yorkshire  
LS6 2EN

COPY

The above named Authority being the Planning Authority for the purposes of your application registered 20 September 2011, in respect of proposed development for the purposes of **construction of 6 no. two storey affordable dwellings with associated parking at Land off Scraper Lane, Stainsacre** has considered your said application and has granted permission for the proposed development subject to the following condition(s):

1. The development hereby permitted shall be begun before the expiration of three years from the date of this permission.
2. The development hereby approved shall be only carried out in strict accordance with the detailed specifications and plans comprised in the application hereby approved or in accordance with any minor variation thereof that may be approved by the Local Planning Authority.
3. Notwithstanding the provisions of the Town and Country Planning (General Permitted Development) Order 2008 (or any order revoking and re-enacting that Order), no development within Schedule 2, Part 1, Classes A to H and within Schedule 2, Part 2, Classes A to C of that Order shall take place without a further grant of planning permission being obtained from the Local Planning Authority.
4. No external lighting shall be installed in the development hereby permitted until details of lighting have been submitted to and approved in writing by the Local Planning Authority. The lighting shall be installed in accordance with the details so approved and shall be maintained in that condition in perpetuity.
5. No work shall commence on the construction of the walls and roof of the development hereby permitted until details of the brick and tiles, including samples if so required by the Local Planning Authority, to be used for the external surfaces of the development have been submitted to and approved in writing by the Local Planning Authority and the materials used shall accord with the approved details and shall be maintained in that condition in perpetuity unless otherwise agreed with the Local Planning Authority.
6. The external face of the frame to all new windows shall be set in a reveal of a minimum of 65-70mm from the front face of the adjacent walling and shall be maintained in that condition in perpetuity unless otherwise agreed in writing with the Local Planning Authority.
7. The guttering to the development hereby permitted shall be directly fixed to the stonework by means of gutter spikes with no fascia boarding being utilised in the development and shall thereafter be so maintained.

Continued/Conditions



Mr C M France  
Director of Planning

COPY

Date: ..... 16 MAR 2012

DecisionApproveAgent

Town and Country Planning Act 1990


Continuation of Decision No. NYM/2011/0633/FL

COPY

Conditions (Continued)

8. The rainwater goods utilised in the development hereby permitted shall be coloured black and thereafter so maintained.
9. No work shall commence on excavation works to install drainage to serve the development hereby permitted until full details of the proposed means of surface water drainage have been submitted to and approved in writing by the Local Planning Authority. The development shall not be brought into use until the drainage works have been completed in accordance with the approved details.
10. Unless otherwise agreed in writing by the Local Planning Authority, no building or other obstruction shall be located over or within 3 metres either side of the centre line of the sewer i.e. a protected strip width of 6 metres, that crosses the site.
11. The site shall be developed with separate systems of drainage for foul and surface water on and off site.
12. The development hereby permitted shall not be brought into use until full details of measures to generate energy on-site from renewable sources to displace at least 10% of predicted CO<sub>2</sub> emissions have been submitted to and approved by the Local Planning Authority. The approved details and measures shall then be completed prior to the occupation of the dwellings and shall be maintained in working order unless the prior written agreement of the Local Planning Authority has been obtained.
13. Unless otherwise approved in writing by the Local Planning Authority, there shall be no excavation or other groundworks, except for investigative works or the depositing of material on the site, until the following drawings and details have been submitted to and approved in writing by the Local Planning Authority in consultation with the Highway Authority:
  - (1) Detailed engineering drawings to a scale of not less than 1:500 and based upon an accurate survey showing:
    - (a) the proposed highway layout including the highway boundary
    - (b) dimensions of any carriageway, cycleway, footway, and verges
    - (c) visibility splays
    - (d) the proposed buildings and site layout, including levels
    - (e) accesses and driveways
    - (f) drainage and sewerage system
    - (g) lining and signing
    - (h) traffic calming measures
    - (i) all types of surfacing (including tactiles), kerbing and edging.
  - (2) Longitudinal sections to a scale of not less than 1:500 horizontal and not less than 1:50 vertical along the centre line of each proposed road showing:
    - (a) the existing ground level
    - (b) the proposed road channel and centre line levels
    - (c) full details of surface water drainage proposals.

Continued/Condition 13



Mr C M France  
Director of Planning

COPY

Date: ..... 16 MAR 2012

Town and Country Planning Act 1990

Continuation of Decision No. NYM/2011/0633/FL

Condition 13 (Continued)


COPY

- (3) Full highway construction details including:
    - (a) typical highway cross-sections to scale of not less than 1:50 showing a specification for all the types of construction proposed for carriageways, cycleways and footways/footpaths
    - (b) when requested cross sections at regular intervals along the proposed roads showing the existing and proposed ground levels
    - (c) kerb and edging construction details
    - (d) typical drainage construction details.
  - (4) Details of the method and means of surface water disposal.
  - (5) Details of all proposed street lighting.
  - (6) Drawings for the proposed new roads and footways/footpaths giving all relevant dimensions for their setting out including reference dimensions to existing features.
  - (7) Full working drawings for any structures which affect or form part of the highway network.
  - (8) A programme for completing the works.

The development shall only be carried out in full compliance with the approved drawings and details unless agreed otherwise in writing by the Local Planning Authority with the Local Planning Authority in consultation with the Highway Authority.
14. No dwelling to which this planning permission relates shall be occupied until the carriageway and any footway/footpath from which it gains access is constructed to basecourse macadam level and/or block paved and kerbed and connected to the existing highway network with street lighting installed and in operation.  
The completion of all road works, including any phasing, shall be in accordance with a programme approved in writing with the Local Planning Authority in consultation with the Highway Authority before the first dwelling of the development is occupied.
15. Unless otherwise approved in writing by the Local Planning Authority, there shall be no excavation or other groundworks, except for investigative works, or the depositing of material on the site in connection with the construction of the access road or building(s) or other works until:
- (i) The details of the required highway improvement works, listed below, have been submitted to and approved in writing by the Local Planning Authority in consultation with the Highway Authority.
  - (ii) An independent Stage 2 Safety Audit has been carried out in accordance with HD19/03 - Road Safety Audit or any superseding regulations.
  - (iii) A programme for the completion of the proposed works has been submitted.
- The required highway improvements shall include:
- a. Provision of tactile paving
  - b. Alterations to the existing highway at the junction of Scraper Lane with the proposed development.

Continued/Conditions

COPY



Mr C M France  
Director of Planning

Date: ..... 16 MAR 2012

Town and Country Planning Act 1990


Continuation of Decision No. NYM/2011/0633/FL

COPY

Conditions (Continued)

16. Unless otherwise approved in writing by the Local Planning Authority in consultation with the Highway Authority, the development shall not be brought into use until the following highway works have been constructed in accordance with the details approved in writing by the Local Planning Authority:  
Alterations to the existing highway at junction of Scraper Lane with the proposed development.
17. There shall be no access or egress by any vehicles between the highway and the application site until details of the precautions to be taken to prevent the deposit of mud, grit and dirt on public highways by vehicles travelling to and from the site have been submitted to and approved in writing by the Local Planning Authority in consultation with the Highway Authority. These facilities shall include the provision of wheel washing facilities where considered necessary by the Local Planning Authority in consultation with the Highway Authority. These precautions shall be made available before any excavation or depositing of material in connection with the construction commences on the site and be kept available and in full working order and used until such time as the Local Planning Authority in consultation with the Highway Authority agrees in writing to their withdrawal.
18. Unless otherwise approved in writing by the Local Planning Authority, there shall be no HCVs brought onto the site until a survey recording the condition of the existing highway has been carried out in a manner approved in writing by the Local Planning Authority in consultation with the Highway Authority.
19. Unless approved otherwise in writing by the Local Planning Authority there shall be no establishment of a site compound, site clearance, demolition, excavation or depositing of material in connection with the construction on the site until proposals have been submitted to and approved in writing by the Local Planning Authority for the provision of:
  - (i) on-site parking capable of accommodating all staff and sub-contractors vehicles clear of the public highway
  - (ii) on-site materials storage area capable of accommodating all materials required for the operation of the site.The approved areas shall be kept available for their intended use at all times that construction works are in operation. No vehicles associated with on-site construction works shall be parked on the public highway or outside the application site.
20. All hard and soft landscape works comprised in the approved details of landscaping shall be carried out no later than the first planting and seeding seasons following the occupation of the buildings or the completion of the development, whichever is the sooner, or in accordance with a programme agreed by the Local Planning Authority. Any trees or plants planted in accordance with this condition which, within a period of five years from the completion of the development, die, are removed or become seriously damaged or diseased shall be replaced in the current or next planting season with others of similar size and species, unless the Local Planning Authority gives written consent to any variation.

Continued/Conditions



COPY

Mr C M France  
Director of Planning

Date: 16 MAR 2012

COPY

Conditions (Continued)

21. No trees, shrubs or hedges within the site which are shown as being retained on the approved plans shall be felled, uprooted, wilfully damaged or destroyed, cut back or removed without the prior written consent of the Local Planning Authority. Any work approved shall be carried out in accordance with British Standard 5837 (2005) Recommendations for Tree Work. If any retained tree/hedge is removed, uprooted, destroyed or dies within five years of the completion of the development, it shall be replaced with trees, shrubs or hedge plants of a similar size and species unless the Local Planning Authority gives written consent to any variation.


Informative(s)

1. This consent is issued subject to the terms of the Agreement (under Section 106 of the 1990 Town and Country Planning Act) dated 12 March 2012 between the North York Moors National Park Authority and Sanctuary Housing Association to ensure the dwellings remain affordable in perpetuity to the local community.
2. In imposing condition number 13 above it is recommended that before a detailed planning submission is made a draft layout is produced for discussion between the applicant, the Local Planning Authority and the Highway Authority in order to avoid abortive work. The agreed drawings must be approved in writing by the Local Planning Authority for the purpose of discharging this condition.
3. There must be no works in the existing highway until an Agreement under Section 278 of the Highways Act 1980 has been entered into between the Developer and the Highway Authority.

Reason(s) for Condition(s)

1. To ensure compliance with Sections 91 to 94 of the Town and Country Planning Act 1990 as amended.
2. For the avoidance of doubt and to ensure the details of the development together with any subsequent insignificant variations as may be approved in writing, comply with the provisions of NYM Core Policy A and NYM Development Policy 3.
3. In order to enable the Local Planning Authority to retain control over future alterations to the property in the interests of safeguarding the existing form and character of the building in line with NYM Core Policy A and NYM Development Policy 3.
4. In order to comply with the provisions of NYM Core Policy A which seeks to protect the residential amenities of adjoining occupiers.
5. For the avoidance of doubt and in order to comply with the provisions of NYM Core Policy A and NYM Development Policy 3 which seek to ensure that building materials are of a high quality and compatible with the character of the locality and that the special qualities of the National Park are safeguarded.
- 6 to 8. For the avoidance of doubt and in order to comply with the provisions of NYM Core Policy A and NYM Development Policy 3 which seek to ensure that the appearance of the development is compatible with the character of the locality and that the special qualities of the National Park are safeguarded.

Continued/Reasons for Conditions



COPY

Mr C M France  
Director of Planning

16 MAR 2012  
Date: .....

