

**Town and Country Planning Act 1990
North York Moors National Park Authority**

**Notice of Decision of Planning Authority on Application for
Permission to Carry out Development**


To Mr & Mrs R & J Hodgson
c/o Alan Tomlinson Architects
1 Hudsons Yard
Flowergate
Whitby
North Yorkshire
YO21 3BG

COPY

The above named Authority being the Planning Authority for the purposes of your application registered 25 October 2011, in respect of proposed development for the purposes of **construction of single storey and two storey extensions to farmhouse following demolition of existing single storey extension, conversion of outbuildings to form domestic work/activity space and therapy room with hydrotherapy pool together with the construction of a link between outbuildings at Hillsdale Farm, Eskdaleside** has considered your said application and has granted permission for the proposed development subject to the following condition(s):

1. The development hereby permitted shall be begun before the expiration of three years from the date of this permission.
2. The development hereby permitted shall not be carried out other than in accordance with the application plans as amended by the plans received at the National Park Authority on the 9 December 2011, or in accordance with any minor variation thereof that may be approved by the Local Planning Authority.
3. All new stonework used in the development hereby permitted shall match that of the existing building including the colour and texture of the stone and the method of coursing and pointing.
4. The roof of the development hereby permitted shall be clad with traditional, non-interlocking, non-pre coloured natural red clay pantiles and shall be maintained in that condition in perpetuity, unless otherwise agreed in writing with the Local Planning Authority.
5. The roof of the development hereby permitted shall be clad in natural slate to match the roof of the existing building in terms of materials, colour and course height and shall be maintained in that condition in perpetuity, unless otherwise agreed in writing with the Local Planning Authority.
6. All new window frames, glazing bars and external doors shall be of timber construction and shall be maintained in that condition in perpetuity unless otherwise agreed in writing with the Local Planning Authority.
7. The guttering to the development hereby permitted shall be directly fixed to the stonework by means of gutter spikes with no fascia boarding being utilised in the development and shall thereafter be so maintained.
8. The rainwater goods utilised in the development hereby permitted shall be coloured black and thereafter so maintained.

Continued/Conditions



Mr C M France
Director of Planning

COPY

Date: 20 DEC 2011

COPY

Conditions (Continued)


9. Unless otherwise approved in writing by the Local Planning Authority, there shall be no excavation or other groundworks, except for investigative works, or the depositing of material on the site until the access(es) to the site have been set out and constructed in accordance with the published Specification of the Highway Authority and the following requirements:
- (i) The crossing of the highway verge and/or footway shall be constructed in accordance with the approved details and/or Standard Detail number E98.
 - (ii) Any gates or barriers shall be erected a minimum distance of 6 metres back from the carriageway of the existing highway and shall not be able to swing over the existing or proposed highway.
 - (iii) The final surfacing of any private access within 6 metres of the public highway shall not contain any loose material that is capable of being drawn on to the existing or proposed public highway.

All works shall accord with the approved details unless otherwise agreed in writing by the Local Planning Authority.

10. There shall be no access or egress by any vehicles between the highway and the application site (except for the purposes of constructing the initial site access) until splays are provided giving clear visibility of 35 metres measured along both channel lines of the major road Eskdaleside from a point measured 2 metres down the centre line of the access road. The eye height will be 1.05 metres and the object height shall be 1.05 metres. Once created, these visibility areas shall be maintained clear of any obstruction and retained for their intended purpose at all times.
11. No work shall commence to clear the site in preparation for the development hereby permitted until full details of the access surfacing have been submitted to and approved in writing by the Local Planning Authority. The driveway surfacing shall then be implemented in accordance with the approved details and shall be maintained in that condition in perpetuity.
12. No work shall commence to clear the site in preparation for the development hereby permitted until details of a programme of works to mitigate the impact of the development on any bats at the site have been submitted to and approved in writing by the Local Planning Authority. The programme shall include a survey of the buildings to determine the extent of any bat presence and a written scheme of mitigation measures. The work shall not be carried out otherwise than in accordance with the details so approved.

Informative(s)

1. In relation to condition 9 you are advised that a separate licence will be required from the Highway Authority in order to allow any works in the adopted highway to be carried out. The 'Specification for Housing and Industrial Estate Roads and Private Street Works' published by North Yorkshire County Council, the Highway Authority, is available at the County Council's offices. The local office of the Highway Authority will also be pleased to provide the detailed constructional specification referred to in this condition.



COPY

Continued/Informatives

Mr C M France
Director of Planning

Date: 20 DEC. 2011

Town and Country Planning Act 1990

Continuation of Decision No. NYM/2011/0685/FL

COPY


Informatives (continued)

2. In relation to condition 10 an explanation of the terms used above is available from the Highway Authority.
3. The Highway Authority is prepared, in the instance, to accept the centre line of the double access as the point of reference for measuring required visibility splays on condition that a measure such as a kerb or white line is employed to encourage exiting drivers to take up a position which meets the visibility criteria.
4. The proposed development lies within a coal mining area which may contain unrecorded mining related hazards. If any coal mining feature is encountered during development, this should be reported to The Coal Authority. Any intrusive activities which disturb or enter any coal seams, coal mine workings or coal mine entries (shafts and adits) requires the prior written permission of The Coal Authority. Property specific summary information on coal mining can be obtained from The Coal Authority's Property Search Service on 08457626848 or at www.groundstability.com

Reason(s) for Condition(s)

1. To ensure compliance with Sections 91 to 94 of the Town and Country Planning Act 1990 as amended.
2. For the avoidance of doubt and to ensure that the details of the development comply with the provisions of NYM Core Policy A and Development Plan Policy 3.
- 3 to 5. For the avoidance of doubt and in order to comply with the provisions of NYM Core Policy A and NYM Development Policy 3 which seek to ensure that building materials are of a high quality and compatible with the character of the locality and that the special qualities of the National Park are safeguarded.
- 6 to 8. For the avoidance of doubt and in order to comply with the provisions of NYM Core Policy A and NYM Development Policy 3 which seek to ensure that the appearance of the development is compatible with the character of the locality and that the special qualities of the National Park are safeguarded.
9. In accordance with NYM Development Policy 23 and to ensure a satisfactory means of access to the site from the public highway in the interests of vehicle and pedestrian safety and convenience.
10. In accordance with NYM Development Policy 23 and in the interests of road safety.
11. In the interests of the satisfactory appearance of the development and in order to comply with the provisions of NYM Development Policy 3 which seeks to ensure that development proposals incorporate suitable hard landscaping details.
12. In order to comply with the provisions of NYM Core Policy C which seeks to protect species protected under national and international legislation.

Continued/Development Plan Policies



COPY

Mr C M France
Director of Planning

20 DEC 2011
Date:

