

Form B Type (III)

NOTES: This Form is use in connection with an application for the Secretary of State for Energy and Climate Change's consent under section 37 of the Electricity Act 1989 to install and keep installed above ground an electric line of a nominal voltage of less than 132 kilovolts. The for should be sent in quadruplicate to each County / District / Borough Council in whose are the proposed development would be situated.

Details of Applicant Ian R Jones

Name: Northern Powergrid (Northeast ) Ltd  
Address: Coopies Lane Industrial Estate  
Morpeth  
Northumberland  
NE61 6JT  
Tel: 0191-2294960

Part I

Applicant's reference: IRJ/U6010995 Date: 12th September 2012

To the Chief Executive North York Moors National Park Authority

Electricity Act 1989

Application is being made to the Secretary of State for the Department of Energy and Climate Change for his consent to the development described overleaf. The Secretary of State will at the same time be requested to direct that planning permission for this development shall be deemed to be granted. The consent and the direction may be given subject to conditions.

To assist the Secretary of State to determine the application The County / District / Borough Council is requested to return to me two copies of this Form with Part I Certificate and Part II completed and signed together with one certified plan.

Department of the Environment Circular 14/90 (Welsh Office Circular 20/90) (Department of Energy Circular 1/90) describes this procedure and the reason for it.

Yours Faithfully

For and on behalf of the applicant

CERTIFICATE

(To be completed by or on behalf of the County/District/Borough Council)

The County/District/Borough Council

- (i) ~~\*object on the grounds set out below~~/have no objection to make to the development described overleaf.  
(ii) ~~\*request~~/do not request that a public inquiry be held pursuant to paragraph 2 of Schedule 8 to the Electricity Act 1989 before the Secretary of State reaches his decision on the application.

*\*Delete as appropriate*

Dated: 12 NOV 2012

Signed:

Designation:

*S. Hansden*  
*Director of Planning*

On behalf of the North York Moors National Park Authority  
(Reasons for objections)

## PARTICULARS OF PROPOSED DEVELOPMENT AND REPRESENTATIONS

(To be completed by the applicant)

Application is being made

(a) for consent under section 37 of the Electricity Act 1989 to install or keep installed an electric line above ground.

(b) for a direction under Section 90(2) OF THE TOWN & COUNTRY PLANNING ACT 1990 that planning permission for the proposed development be deemed to be granted.

1. Particulars of proposed development. (These particulars should be accompanied by such plans as may be necessary to enable the local planning authority to identify the land affected by the proposals and to appreciate the nature and extent of the proposed development and by a copy of the environmental statement if the applicant has prepared one.)

**The owner of Freeze Gill Farm, Troutdale , Scarborough intends to erect agricultural buildings which will be in close to the Company's overhead line creating a proximity issue. To avoid any potential health and safety issues and to maintain statutory safety clearances the Company intends to divert the overhead line to the position shown by means of red on attached drawing C1004436 Revision 'A'. Upon completion of works the line shown blue will be dismantled.**

2. Particulars of any representation or objections which have been made to the applicant.

**NONE**

3. Particulars of the applicant's compliance with his duty under paragraph 1 of Schedule 9 to the Electricity Act 1989.

**The proposed overhead line will allow for the dismantling and removal of the existing line coloured blue on drawing C1004436 Revision 'A'. It is considered that the overhead line will not make a significant impact on the surrounding landscape and it is confirmed that due regard has been paid to the Company's obligation under Schedule 9 of the Electricity Act 1989.**

Date: 26th June 2012

For and on behalf of the applicant.

Signed:

Ian R Jones

Designation:

Wayleave Officer

**Part II - INFORMATION AND OBSERVATIONS**

(To be completed by the County / District / Borough Council)

NYM/2012/0652/OHL

Planning Reference No.

1. Names of interested parties consulted about the proposals with details of any observations received.

**Parish** - No comments received.

**Highways** - Recommend Informative.

2. Particulars of any representation, which have been made to the local planning authority objecting to the proposals.

**Highways** - Recommend Informative.

3. Have any general or specific restrictions been imposed by any authority on development of the land affected by the proposed development.

Yes - See Attached Sheet.

4. Does the proposed development involve the demolition, alteration or extension of a building of special architectural or historic interest included in a list compiled or approved under section 1 of the Planning (Listed Buildings and Conservation Areas) Act 1990?

No.

5. Do the local planning authority agree that the proposed development should be approved by the Secretary of State for the Department of Energy and Climate Change as described? (If the answer is no, please answer question 6.)

Yes.

6. Would the local planning authority be prepared to agree that the proposed development should be approved subject to modifications or conditions? (If so, specify the modifications or conditions proposed and state whether they are acceptable to the applicant.) (Note: the precise form of any modifications or conditions subject to which the consent or direction given is a matter for the Secretary of State, but he will have regard to the form of words used by the local planning authority.)

N/A.

7. Does the local planning authority consider that the application should be accompanied by an environmental statement in accordance with the Electricity Works (Environmental Impact Assessment (England and Wales) Regulations 2000? (If so, please specify the particular points arising from the application which have caused the local planning authority to take this view.)

No.

Date: 12 NOV 2012

Signed   
Designation:  Director of Planning

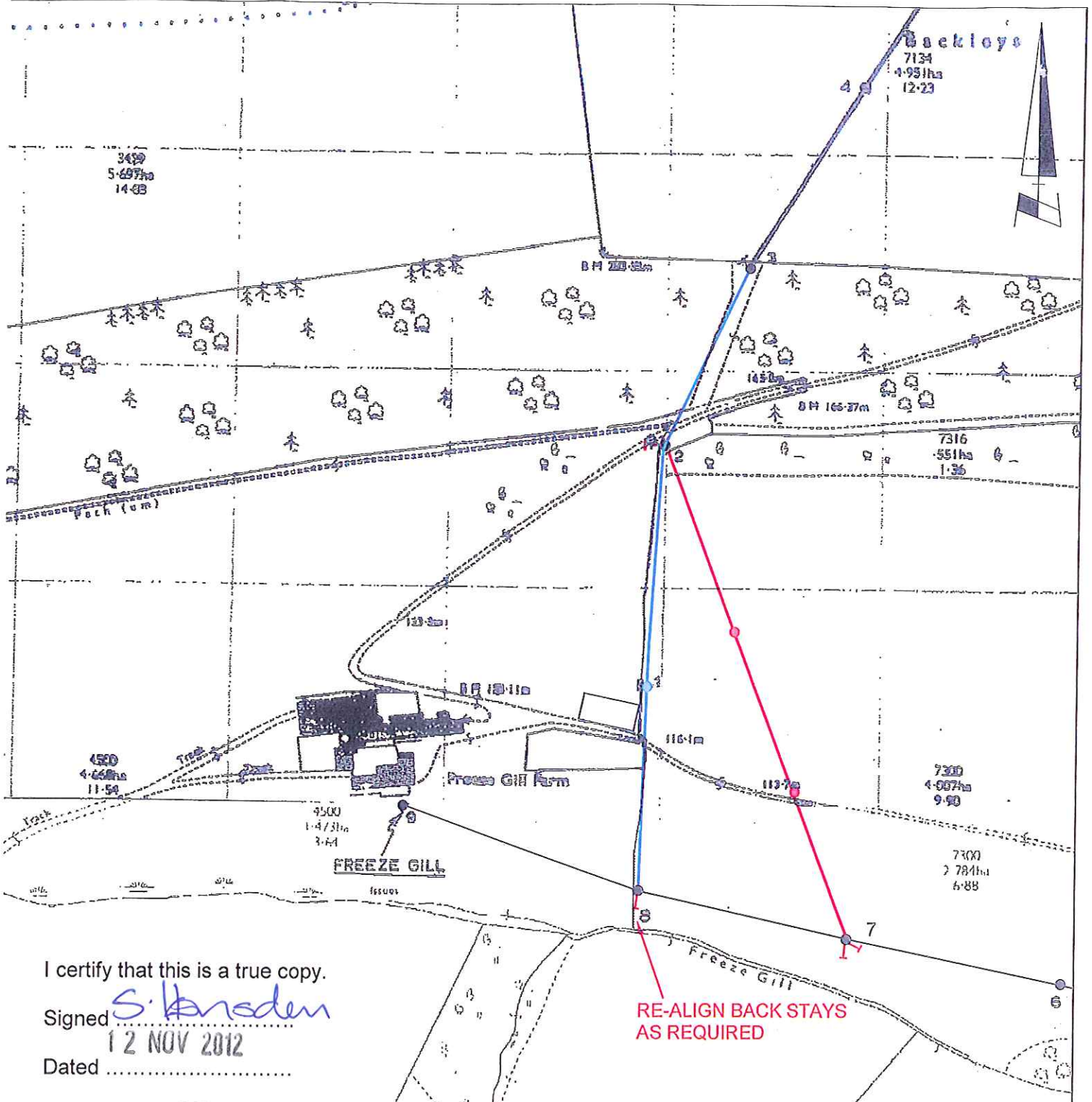
On behalf of the North York Moors National Park Authority  
(Local planning authority for the area in which the proposed development is to be carried out)

Two completed copies of this Form, both signed, together with a certified plan, should be returned to the applicant for submission by him to the Department of Energy and Climate Change.

**Informatives (in relation to question 3)**

1. All lengths of the overhead line crossing the publicly maintained Highway or Definitive Rights of Way are to be erected such that no part of the line comes within 5.5 metres of the surface of the Highway or Right of Way.
2. You are advised that a separate licence will be required from the Highway Authority in order to allow any works in the adopted highway to be carried out. The local office of the Highway Authority will also be pleased to provide the detailed constructional specification referred to in this condition.





I certify that this is a true copy.



Signed *S. Braden*

12 NOV 2012

Dated .....

Based on the Ordnance Survey Map with the sanction of the controller of HM Stationery Office. Crown copyright reserved.

Licensee: Northern Powergrid Holdings Company  
 Registered Office: Lloyds Court, 78 Grey Street, Newcastle upon Tyne, NE1 6AF  
 Registered in England and Wales No 3476201

	PROPOSED O.H.L. 2 x 50mm AAAC 11kV
	O.H.L. TO DISMANTLE



Lloyds Court, 78 Grey Street, Newcastle Upon Tyne, NE1 6AF

SCARBOROUGH TROUTSDALE  
 FREEZE GILL FARM  
 OVERHEAD LINE DIVERSION

Manufacturer Details	
Sheet No. 1	Scale 1:2500
Prepared By Dan Oakley	Type PLANNING
Revised 08/12	Grid Reference SE9290
Date Issued 12/11	Checked By I JONES

SYSTEM	
Ref No. C1004436	Historic Drg.No. C1004436
Revision <b>A</b> Notes U6010995	