

Outline of earthworks

4.00m

22.50m

76.00m

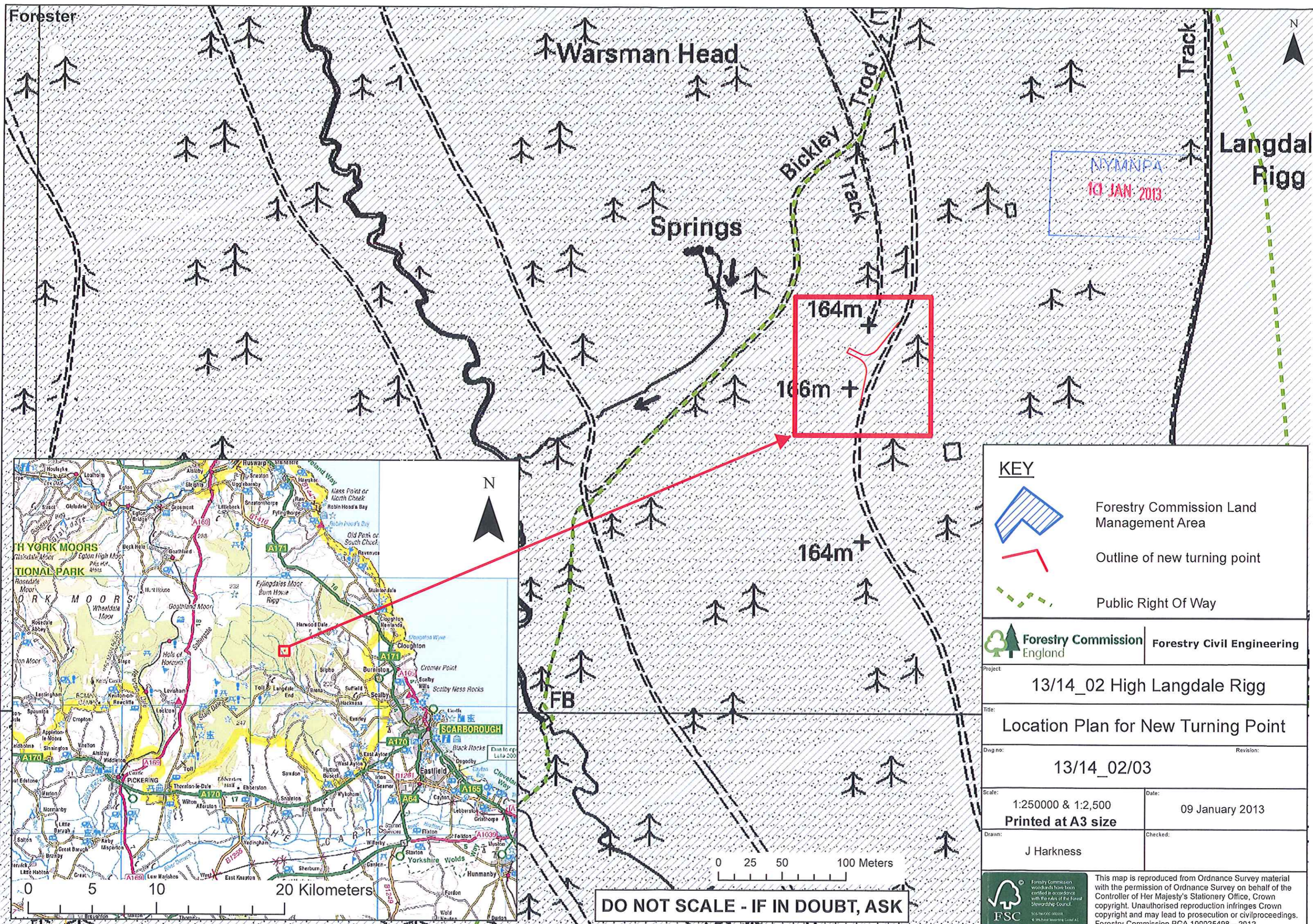
NYMNER
10 JAN 2015

0 5 10 20 Meters

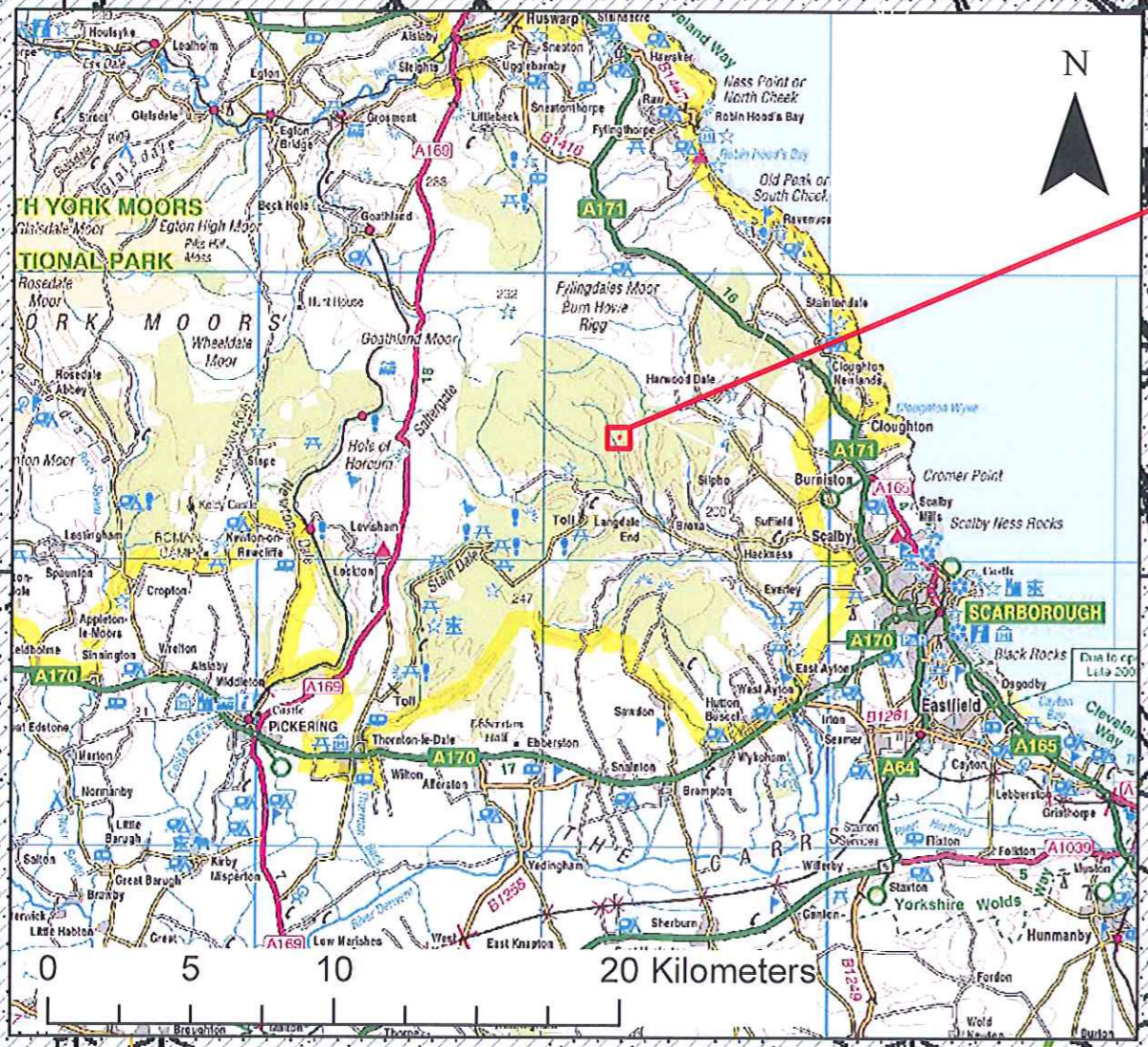
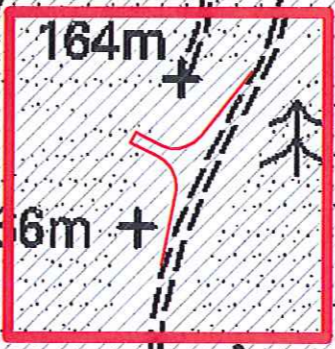
 Forestry Commission England		Forestry Civil Engineering
Project: 13/14_02 High Langdale Rigg		
Title: Site Plan for Turning Point		
Dwg no:	13/14_02/TP/02	Revision:
Scale:	1:500 PRINTED AT A4 SIZE	Date: 21 December 2012
Drawn:	J Harkness	Checked:



Crown Copyright. All rights reserved.
Forestry Commission,
PGA 100025498 - 2012



NYMNPA
10 JAN 2013



KEY	
	Forestry Commission Land Management Area
	Outline of new turning point
	Public Right Of Way
	Forestry Commission Forestry Civil Engineering
Project: 13/14_02 High Langdale Rigg	
Title: Location Plan for New Turning Point	
Dwg no: 13/14_02/03	
Scale: 1:250000 & 1:2,500 Printed at A3 size	Date: 09 January 2013
Drawn: J Harkness	Checked:
	This map is reproduced from Ordnance Survey material with the permission of Ordnance Survey on behalf of the Controller of Her Majesty's Stationery Office, Crown copyright. Unauthorised reproduction infringes Crown copyright and may lead to prosecution or civil proceedings. Forestry Commission PGA 100025498 – 2012

DO NOT SCALE - IF IN DOUBT, ASK

