

KEY:

- Upgrade existing forest road - re-establish drains and re-surface
- Proposed development
- Public Right of Way
- Forestry Commission Land Management Area

Forestry Commission Forestry Civil Engineering	
Project: 08/09_17 Wykeham Troutdale	
Title: Site Location Plan	
Dwg no: 08/09_17/03	
Scale: 1:100,000 & 1:10,000 PRINTED AT A3 SIZE	Date: 18 January 2013
Drawn: J Harkness	Checked:

Forestry Commission woodlands have been certified in accordance with the rules of the Forest Stewardship Council.

This map is reproduced from Ordnance Survey material with the permission of Ordnance Survey on behalf of the Controller of Her Majesty's Stationery Office, Crown copyright. Unauthorised reproduction infringes Crown copyright and may lead to prosecution or civil proceedings. Forestry Commission PGA 100025498 - 2012

2-1 JAN 2013
 NIMNPA

N



NYMIFA
21 JAN 2013

Forester

Grid ref. SE92138762

76.00m

22.50m


4.00m

0 12.5 25 50 Meters

KEY:



Outline of proposed turning point



Forestry Commission Land Management Area



Forestry Commission England Forestry Civil Engineering

Project: 08/09_17 Wykeham Troutsdale

Title: Layout of Turning Point

Dwg no: 08/09_17/04 Revision:

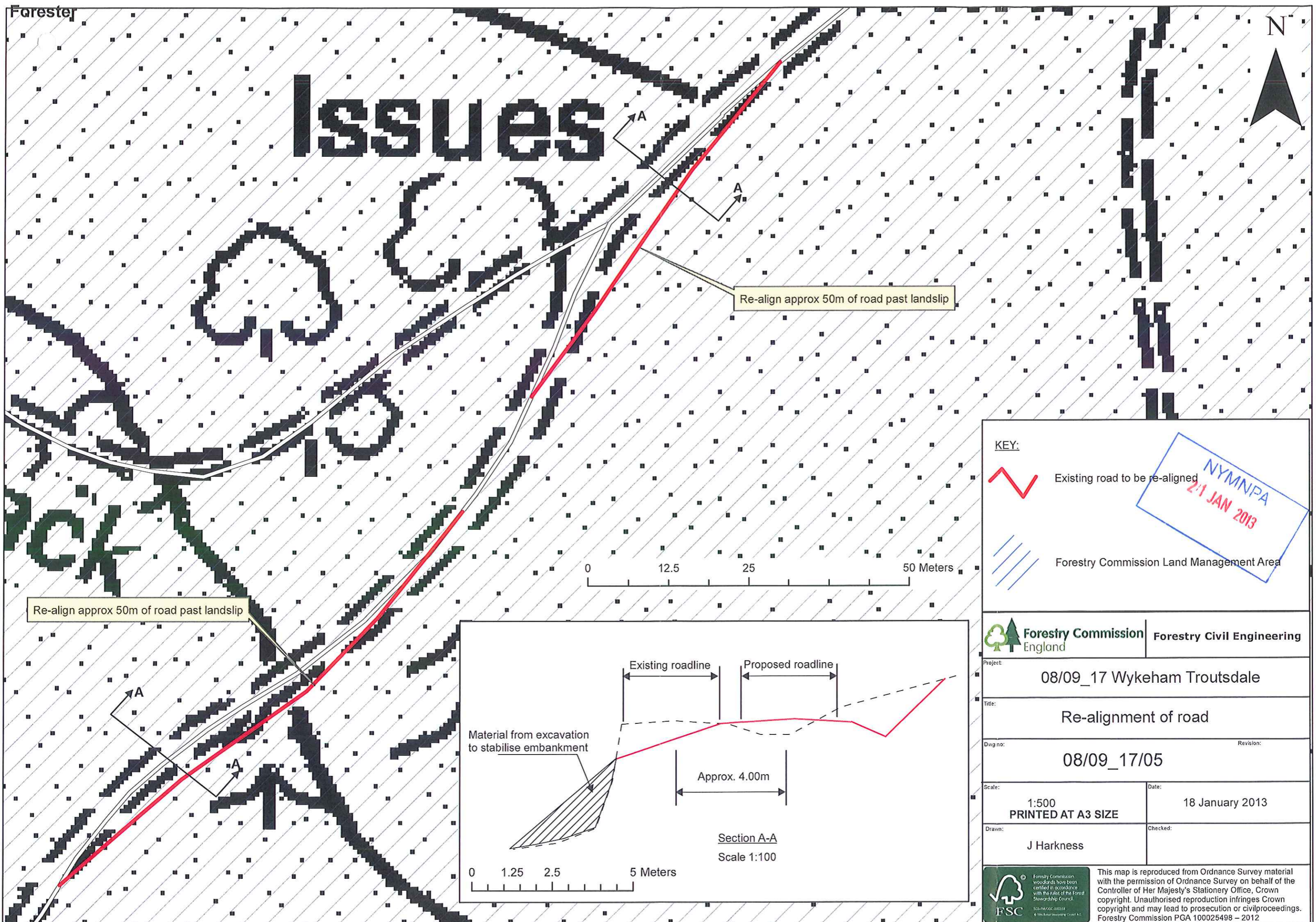
Scale: 1:500 PRINTED AT A3 SIZE Date: 18 January 2013

Drawn: J Harkness Checked:



This map is reproduced from Ordnance Survey material with the permission of Ordnance Survey on behalf of the Controller of Her Majesty's Stationery Office, Crown copyright. Unauthorised reproduction infringes Crown copyright and may lead to prosecution or civil proceedings. Forestry Commission PGA 100025498 - 2012

Issues



Re-align approx 50m of road past landslip

Re-align approx 50m of road past landslip

0 12.5 25 50 Meters

KEY:

-  Existing road to be re-aligned
-  Forestry Commission Land Management Area

NYMNPA
 2/1 JAN 2013

 **Forestry Commission** | **Forestry Civil Engineering**
 England

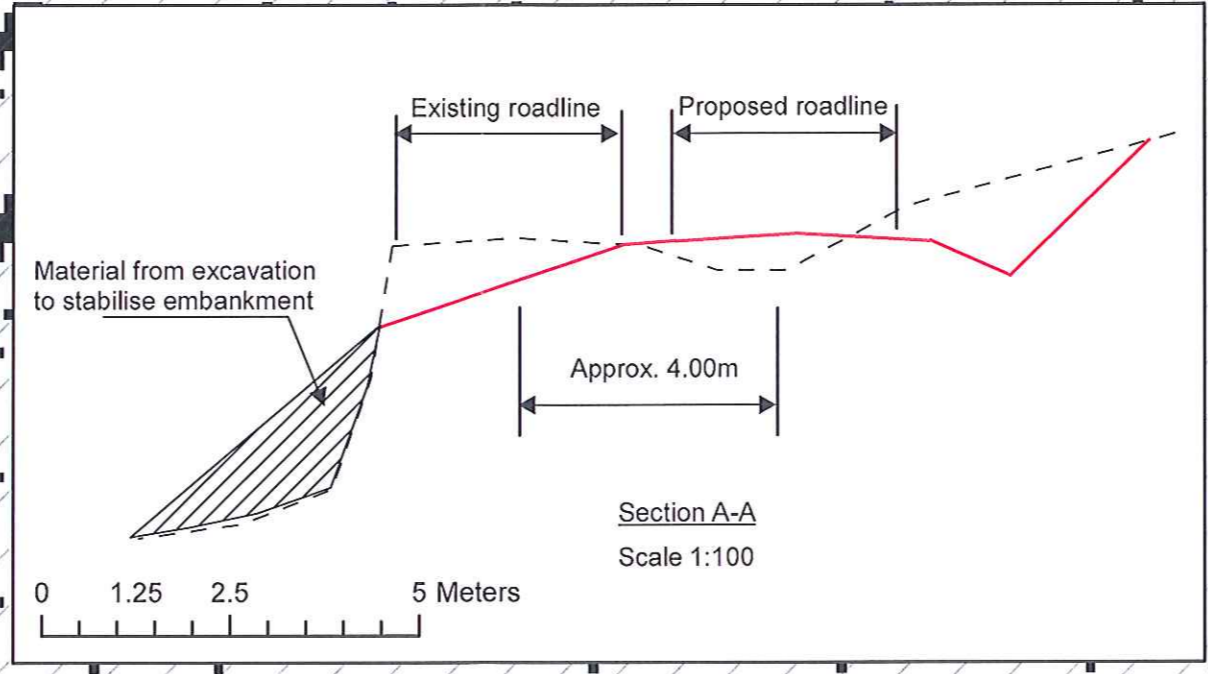
Project: 08/09_17 Wykeham Troutsdale

Title: Re-alignment of road

Dwg no: 08/09_17/05 Revision:

Scale: 1:500 Date: 18 January 2013
PRINTED AT A3 SIZE

Drawn: J Harkness Checked:



Material from excavation to stabilise embankment

Approx. 4.00m

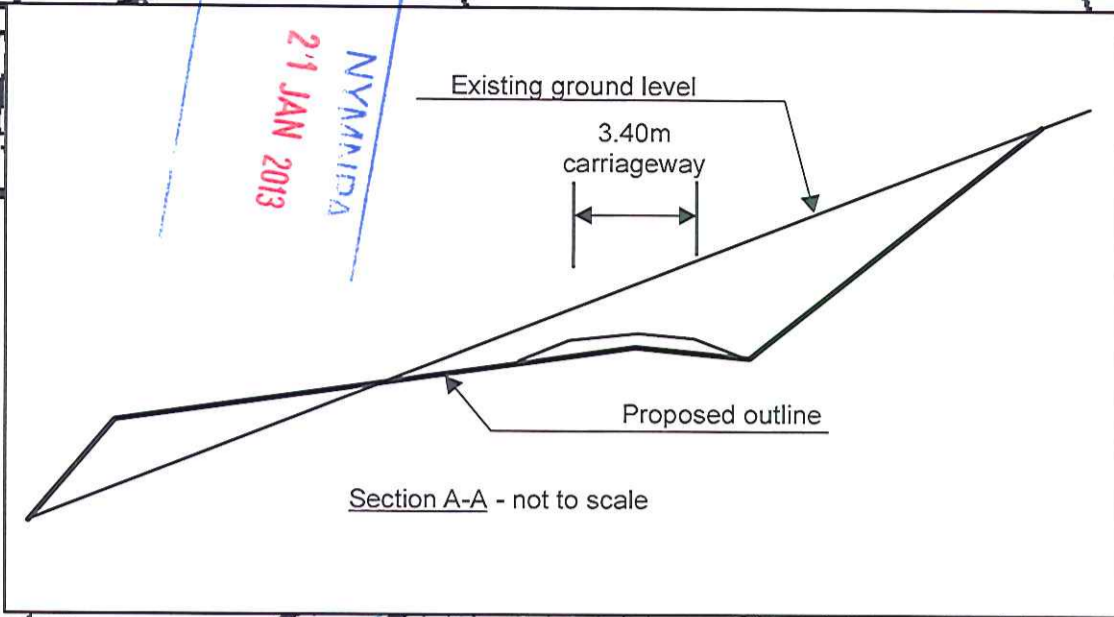
Section A-A
Scale 1:100

0 1.25 2.5 5 Meters



This map is reproduced from Ordnance Survey material with the permission of Ordnance Survey on behalf of the Controller of Her Majesty's Stationery Office, Crown copyright. Unauthorised reproduction infringes Crown copyright and may lead to prosecution or civil proceedings. Forestry Commission PGA 100025498 - 2012.

Troutsdale Low Hall






Forester

Grid ref: SE93748965

Approx 700m of new road with 3 passing places

KEY:

-  Line of new road
-  Public right of way
-  Forestry Commission Land Management Area

 **Forestry Commission** | **Forestry Civil Engineering**
England


Project: 08/09_17 Wykeham Troutsdale

Title: New Road Line

Dwg no: 08/09_17/06 Revision:

Scale: 1:2,500
PRINTED AT A3 SIZE Date: 21 January 2013

Drawn: J Harkness Checked:

 Forestry Commission woodlands have been certified in accordance with the rules of the Forest Stewardship Council. © Wykeham Forestry Limited 2012

This map is reproduced from Ordnance Survey material with the permission of Ordnance Survey on behalf of the Controller of Her Majesty's Stationery Office. Crown copyright. Unauthorised reproduction infringes Crown copyright and may lead to prosecution or civil proceedings. Forestry Commission PGA 100025498 - 2012

0 62.5 125 250 Meters