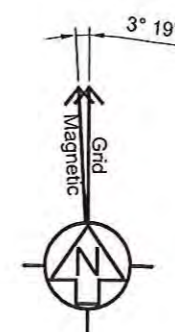
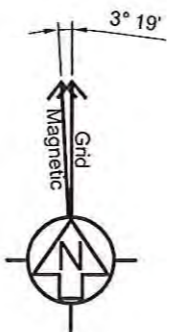
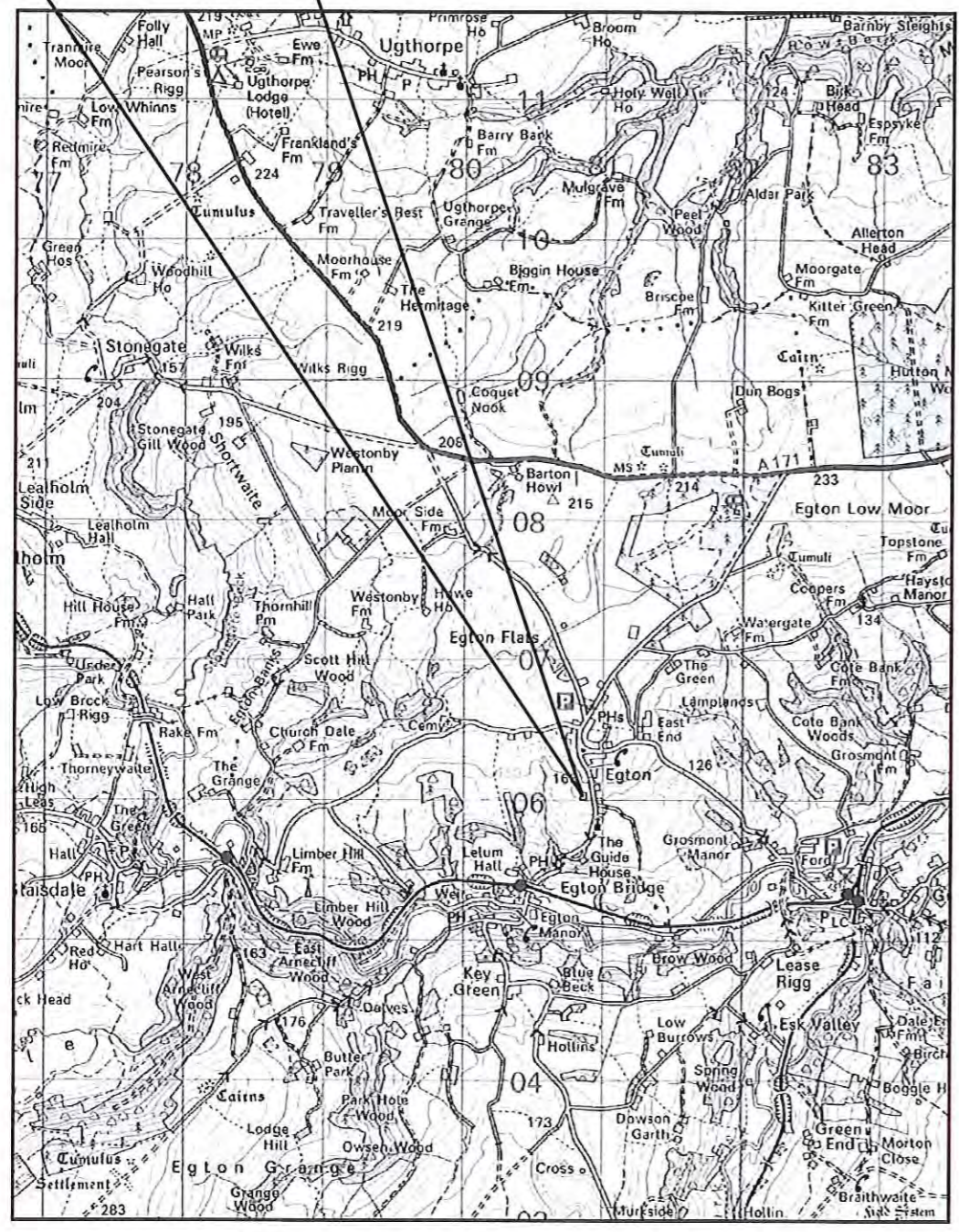


The design of this site is in accordance with the following design documentation:
 Radio Base Station Design Guide & Specification - Issue Date 03.02.06
 Technical Guidance Notes - TGN 0092 to TGN 0124 inclusive.



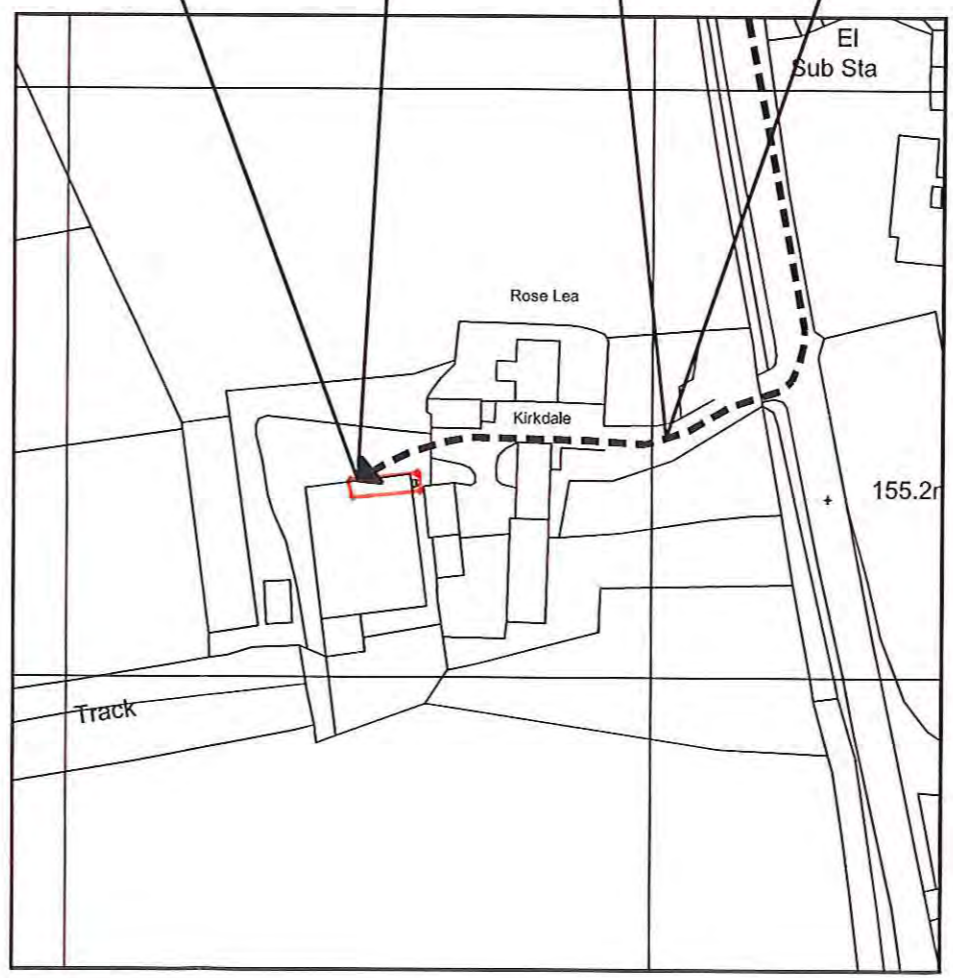
SITE LOCATION



LOCATION PLAN (1:50000)

SITE LOCATION

ACCESS ROUTE



LOCATION PLAN (1:1250)

NOTE: ORIGINAL DRAWING SIZE A3

NOTES

GENERAL NOTES

Based upon Ordnance Survey maps with the permission of the Controller of Her Majesty's Stationery Office. © Crown Copyright.

Consultant Licence No. : 0100023487 & 100020449

O.S. Ref. : E 480851 , N 506021

Lat: 54.443173 Long: -0.754801

DIRECTIONS.
 LEAVE THE A1(M) (JUNCTION 49), CONTINUE FORWARD, THEN MERGE ONTO THE A168, CONTINUE FORWARD ONTO THE A19, BRANCH LEFT, THEN MERGE ONTO THE A172, FOLLOW THE A172 FOR 13 MILES THEN AT POOLE ROUNDABOUT TAKE THE 4TH EXIT ONTO THE A1043, AT ROUNDABOUT TAKE THE 3RD EXIT ONTO THE A171, FOLLOW THE A171 FOR APPROX 20 MILES THROUGH NORTH YORKSHIRE MOOR, TURN RIGHT & THEN RIGHT ONTO HIGH STREET. DRIVE THROUGH EGTON THE SITE CAN BE LOCATED ON THE RIGHT HAND SIDE AS YOU PROCEED DOWN THE HILL OUT OF EGTON

A	11.12.14	PLANNING ISSUE	DB	RM
Rev	Date	Amendments	Drawn By	Approved By

heyrod  Thornley House, Overens Street, Oldham, OL4 1LA
 communicating excellence

AIRWAVE
 Airwave Solutions Ltd
 Charter Court, 50 Windsor Rd, Slough, Berkshire. SL1 2EJ.

Job Title
**KIRKDALE BARN, EGTON
 NORTH YORKSHIRE,
 YO21 1UT**

Drawing Title
**PLANNING
 SITE LOCATION PLANS
 SHEET 01**

Scale AS SHOWN@A3	Consultant reference -	
Drawn by DB	Checked by RM	Approved by RM
Date Drawn 11.12.14	Date Checked 11.12.14	Date Approved 11.12.14

Drawing No. **EV004a-GA-01**