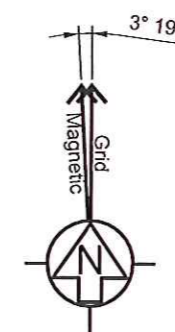
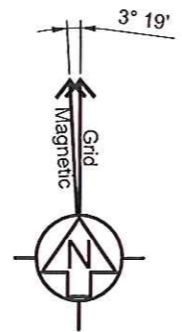
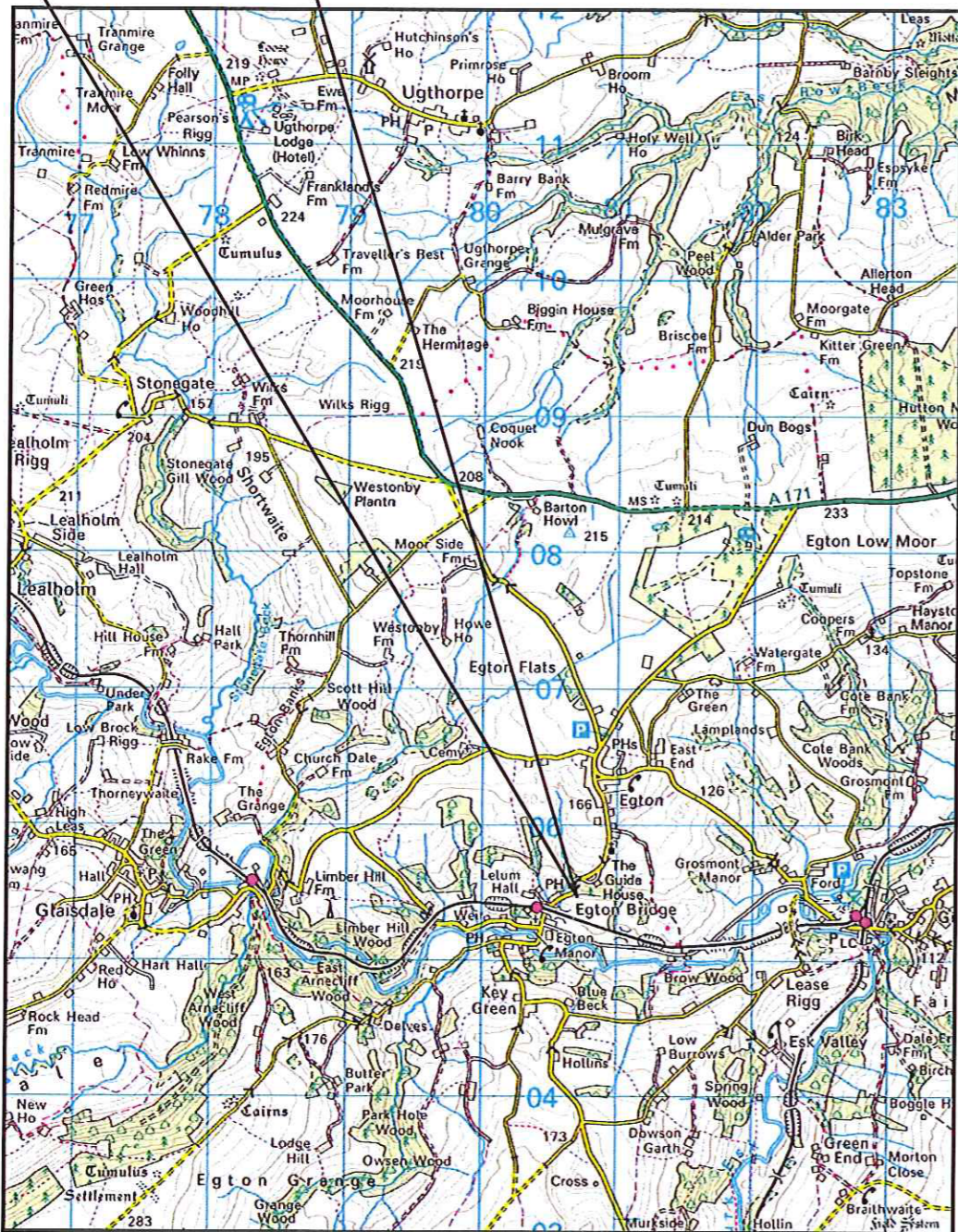


The design of this site is in accordance with the following design documentation:
 - Base Station Design Guide & Specification - Issue Date 03.02.06
 - Technical Guidance Notes - TGN 0092 to TGN 0124 inclusive.



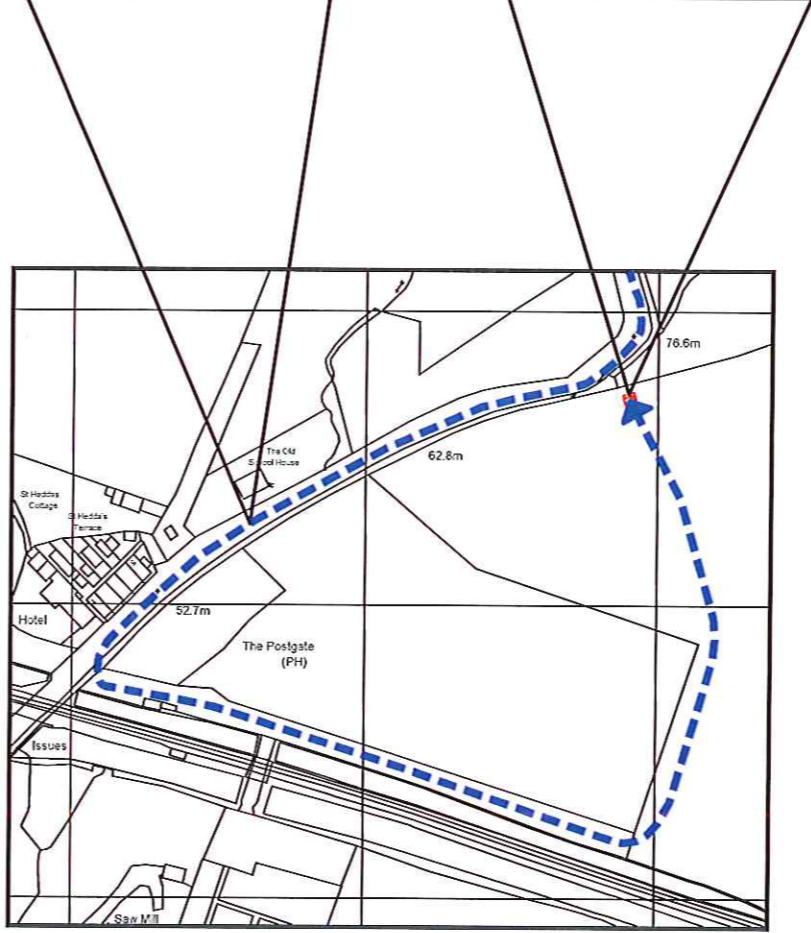
SITE LOCATION



LOCATION PLAN (1:50000)

NVMAN/1
 24 DEC 2014

ACCESS ROUTE SITE LOCATION



LOCATION PLAN (1:2500)

NOTE: ORIGINAL DRAWING SIZE A3

NOTES

GENERAL NOTES

Based upon Ordnance Survey maps with the permission of the Controller of Her Majesty's Stationery Office. © Crown Copyright.

Consultant Licence No. : 0100023487 & 100020449

O.S. Ref. : E 480678 , N 505475

Lat: 54.438294 Long: -0.757617

DIRECTIONS.
 LEAVE THE A1(M) (JUNCTION 49), CONTINUE FORWARD, THEN MERGE ONTO THE A168, CONTINUE FORWARD ONTO THE A19, BRANCH LEFT, THEN MERGE ONTO THE A172, FOLLOW THE A172 FOR 13 MILES THEN AT POOLE ROUNDABOUT TAKE THE 4TH EXIT ONTO THE A1043, AT ROUNDABOUT TAKE THE 3RD EXIT ONTO THE A171, FOLLOW THE A171 FOR APPROX 20 MILES THROUGH NORTH YORKSHIRE MOOR, TURN RIGHT & THEN TURN RIGHT ONTO HIGH STREET. CONTINUE ALONG HIGH STREET THROUGH EGTON & DOWN EGTON CLIFF. THE SITE CAN BE LOCATED ON THE LEFT HAND SIDE AS YOU REACH THE EDGE OF THE WOODS. THE ACCESS GATE IS ON THE LEFT HAND SIDE JUST BEFORE THE RAILWAY BRIDGE

A	23.12.14	PLANNING ISSUE	DB	RWM
Rev	Date	Amendments	Drawn By	Approved By

Thornley House,
Overens Street,
Oldham,
OL4 1LA

Airwave Solutions Ltd
Charter Court, 50 Windsor Rd, Slough, Berkshire. SL1 2EJ.

Job Title
 COWBANK WOOD, FIELD ADJACENT TO EGTON CLIFF, EGTON BRIDGE, NORTH YORKSHIRE, YO21 1UU

Drawing Title
 PLANNING
 SITE LOCATION PLANS
 SHEET 10

Scale AS SHOWN@A3	Consultant reference -	
Drawn by DB	Checked by RWM	Approved by RM
Date Drawn 23.12.14	Date Checked 23.12.14	Date Approved 23.12.14
Drawing No. EV105a-GA-10		