
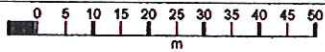
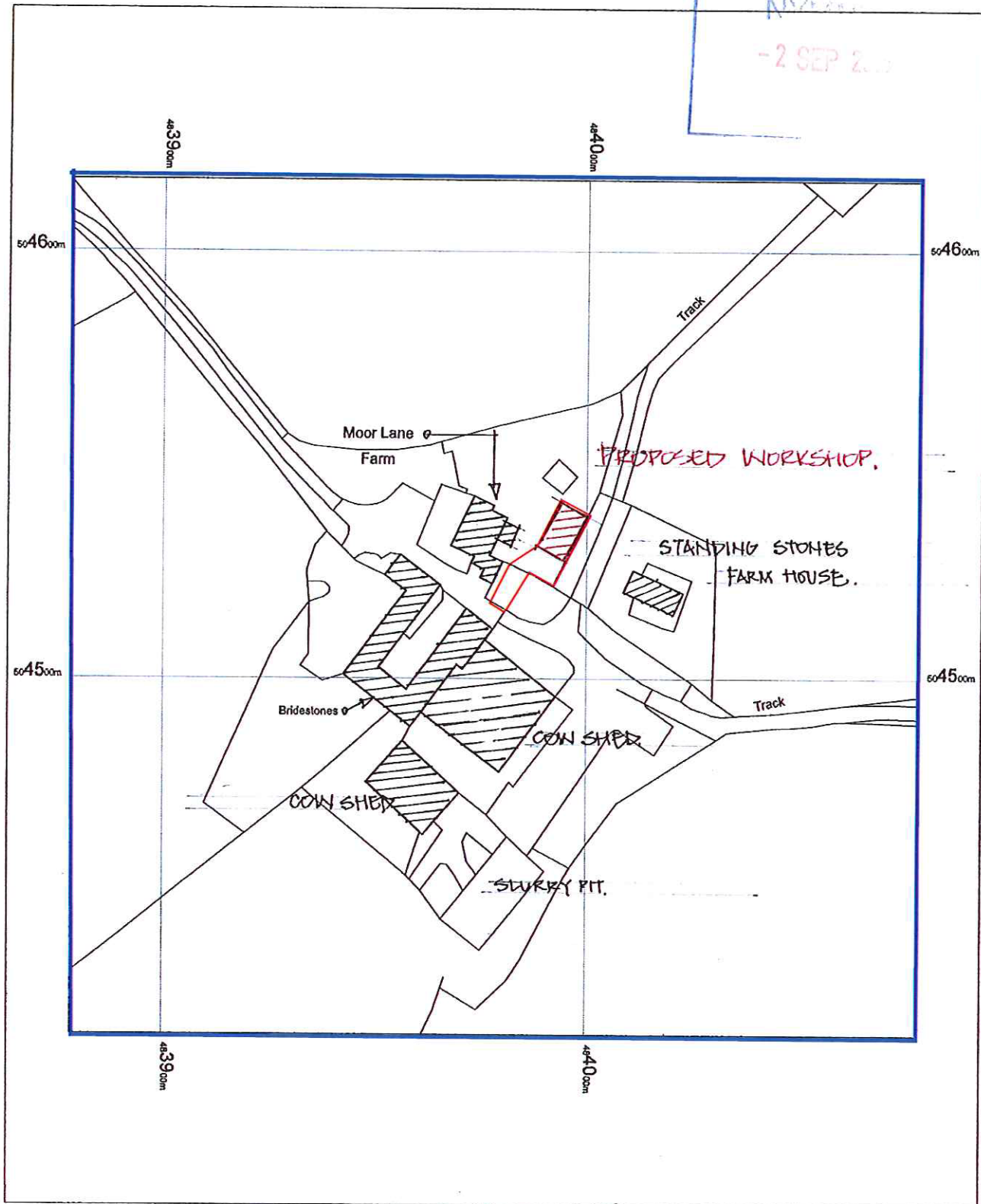
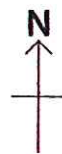


APPROX  
-2 SEP 2015



OS MasterMap 1250/2500/10000 scale  
25 March 2015, ID: BW1-00413787  
[www.blackwellmapping.co.uk](http://www.blackwellmapping.co.uk)  
1:1250 scale print at A4, Centre: 483978 E, 504517 N  
©Crown Copyright Ordnance Survey. Licence no. 100041040



**BLACKWELL'S**  
[www.blackwellmapping.co.uk](http://www.blackwellmapping.co.uk)