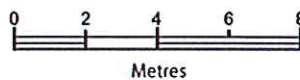




West Dene, Mount Pleasant North, Robin Hoods Bay, Whitby

Scale 1:200



Reproduction in whole or in part is prohibited without the prior permission of Ordnance Survey.

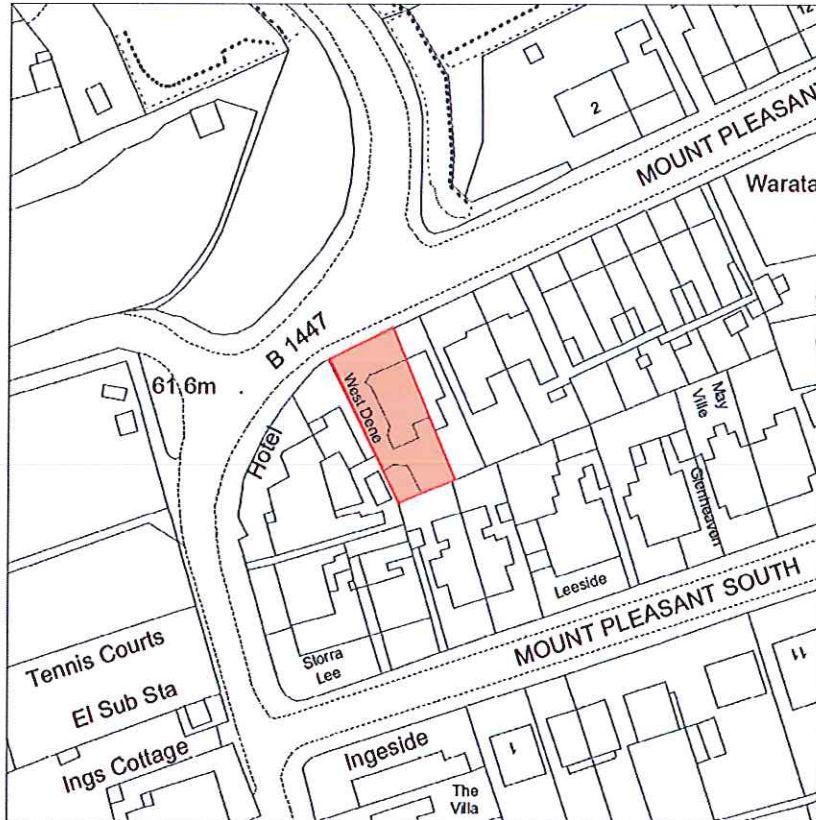
Ordnance Survey and the OS Symbol are registered trademarks and OS MasterMap® is a trademark of Ordnance Survey, the national mapping agency of Great Britain.

The representation of a road, track or path is no evidence of a right of way.

The representation of features as lines is no evidence of a property boundary.

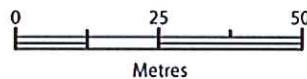
Date Of Issue: 09 October 2015
Supplied By: Getmapping
Supplier Plan Id: 151974_200
OS License Number: 100030848
Applicant: Ian
Application Reference: Site Plan

12 OCT 2015



West Dene, Mount Pleasant North, Robin Hoods Bay, Whitby

Scale 1:1250



12 OCT 2015

Reproduction in whole or in part is prohibited without the prior permission of Ordnance Survey.

Ordnance Survey and the OS Symbol are registered trademarks and OS MasterMap® is a trademark of Ordnance Survey, the national mapping agency of Great Britain.

The representation of a road, track or path is no evidence of a right of way.

The representation of features as lines is no evidence of a property boundary.

Date Of Issue: 09 October 2015
Supplied By: Getmapping
Supplier Plan Id: 151973 1250
OS License Number: 100030848
Applicant: I K Alexander
Application Reference: Location Plan