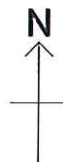
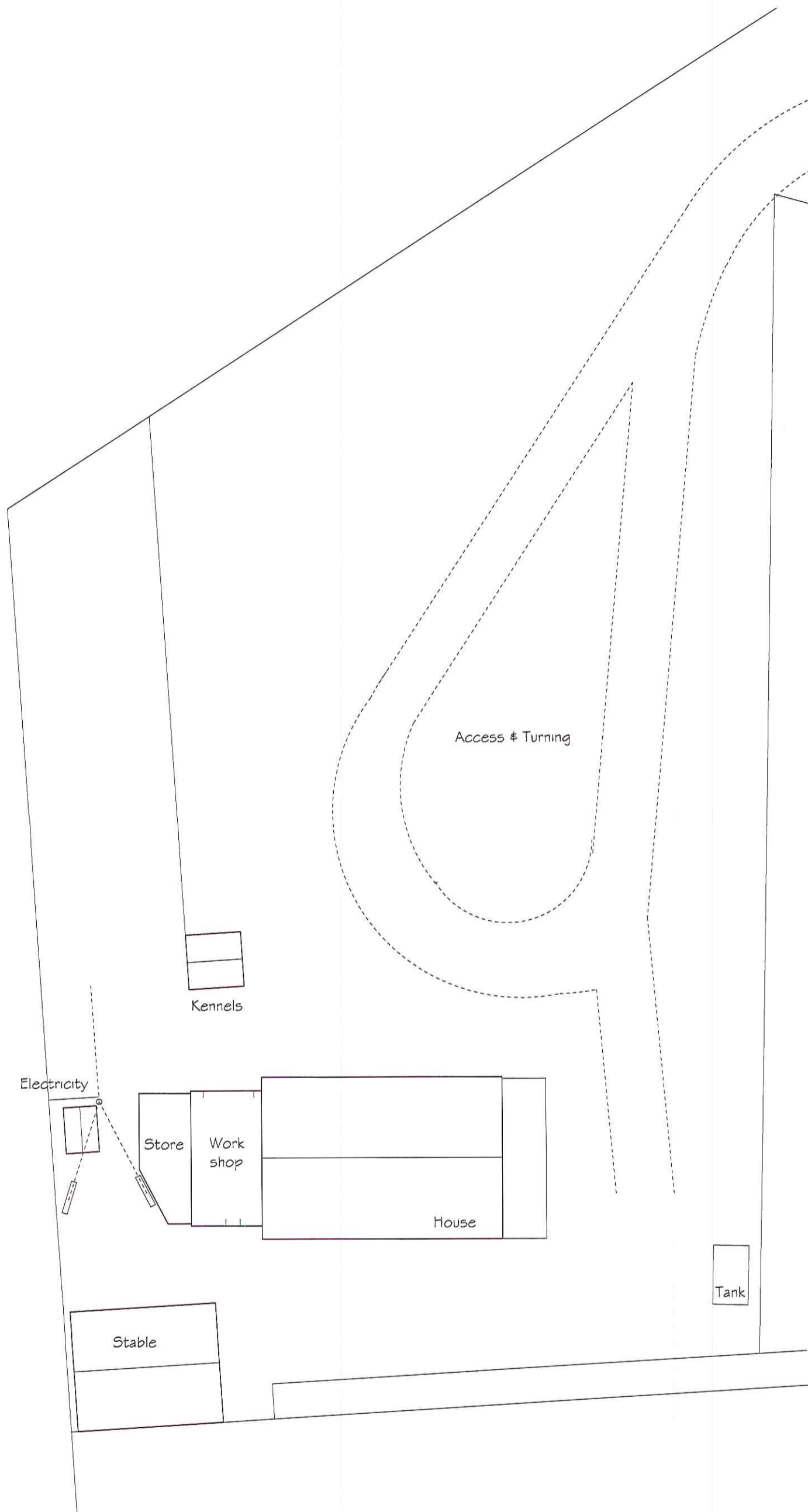
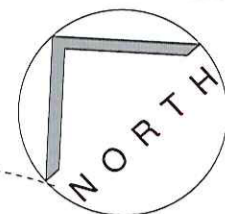


OS MasterMap 1250/2500/10000 scale
 06 November 2015, ID: BW1-00477533
www.blackwellmapping.co.uk
 1:2000 scale print at A4, Centre: 49°55'7 E, 501336 N
 ©Crown Copyright Ordnance Survey. Licence no.
 100041040



BLACKWELL'S
www.blackwellmapping.co.uk



- 9 NOV 2015

Proposed:

ALTERATIONS
at
FAIRVIEW
THORNEY BROW
FYLINGTHORPE

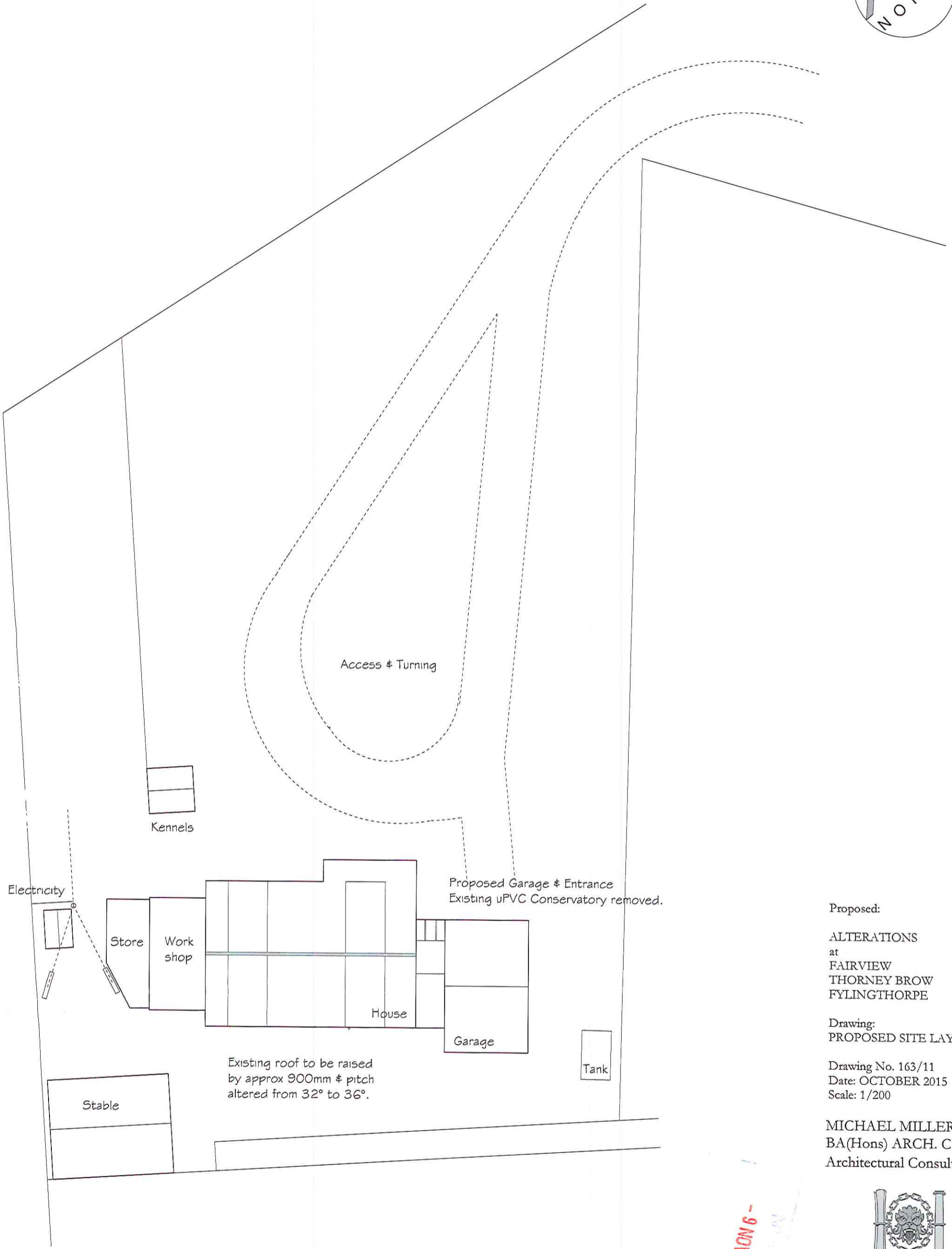
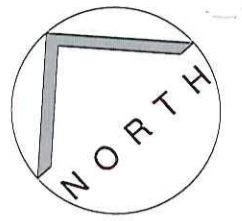
Drawing:
EXISTING SITE LAYOUT

Drawing No. 163/01
Date: MAY 2015 Scale: 1/200

MICHAEL MILLER
BA(Hons) ARCH. CIAT
Architectural Consultant.



16 PARK VIEW. GLAISDALE.
WHITBY
NORTH YORKSHIRE.
YO21 2PP.



Proposed:

ALTERATIONS
at
FAIRVIEW
THORNEY BROW
FYLINGTHORPE

Drawing:
PROPOSED SITE LAYOUT

Drawing No. 163/11
Date: OCTOBER 2015
Scale: 1/200

MICHAEL MILLER
BA(Hons) ARCH. CIAT
Architectural Consultant.



16 PARK VIEW, GLAISDALE,
WHITBY
NORTH YORKSHIRE,
YO21 2PP.

9 NOV 2015