

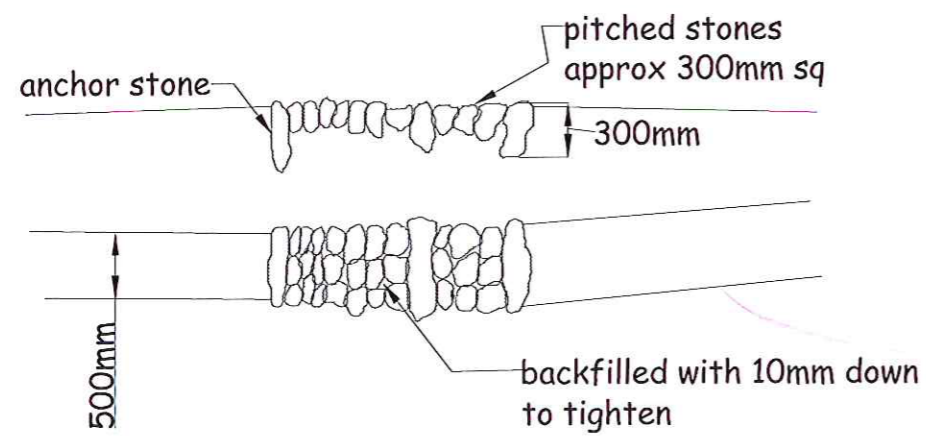
Cambered to allow surface water to run off  
min depth 200mm

1250mm

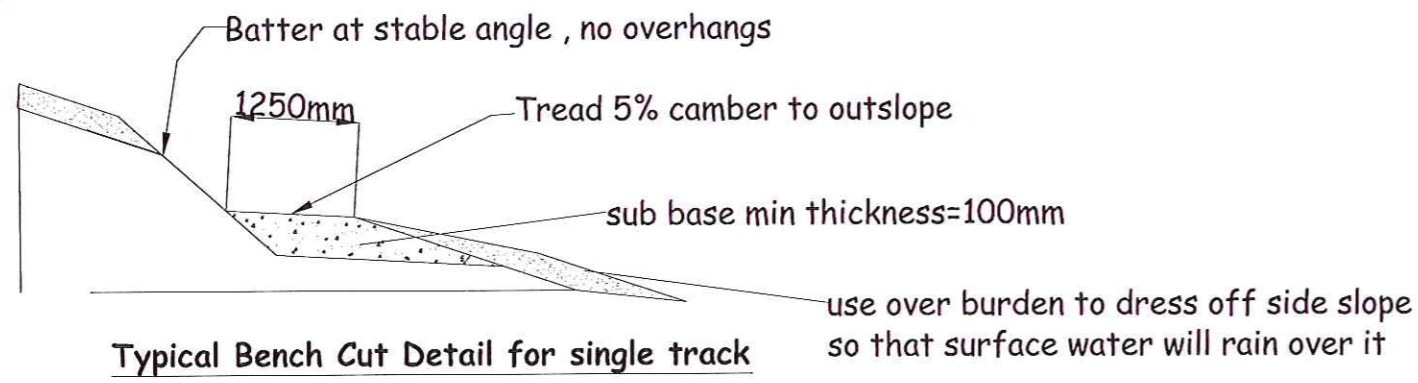
tread min depth 80mm

Stone >75mmsq

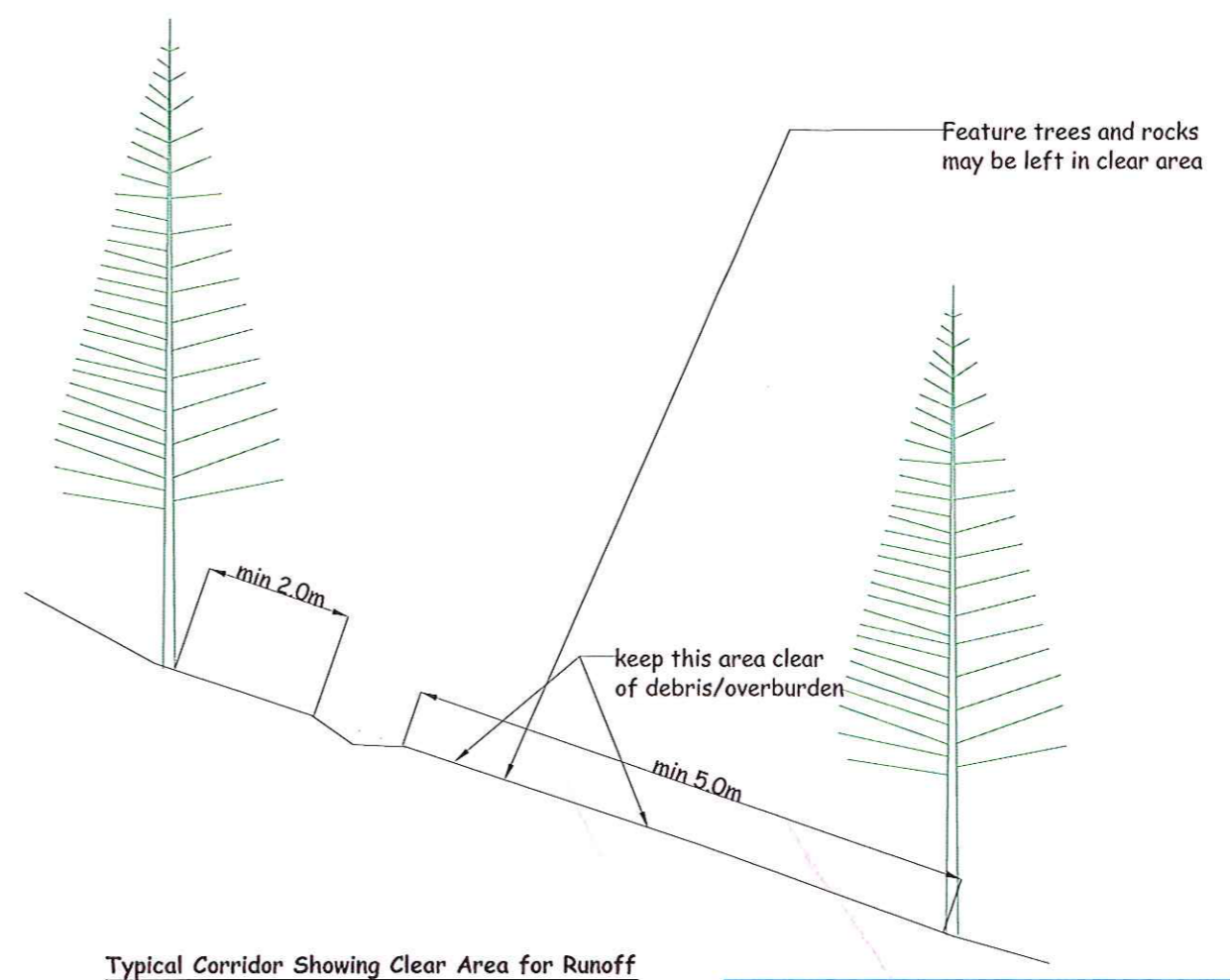
**Typical Overtip Detail**



**Typical Stone Pitched Section**

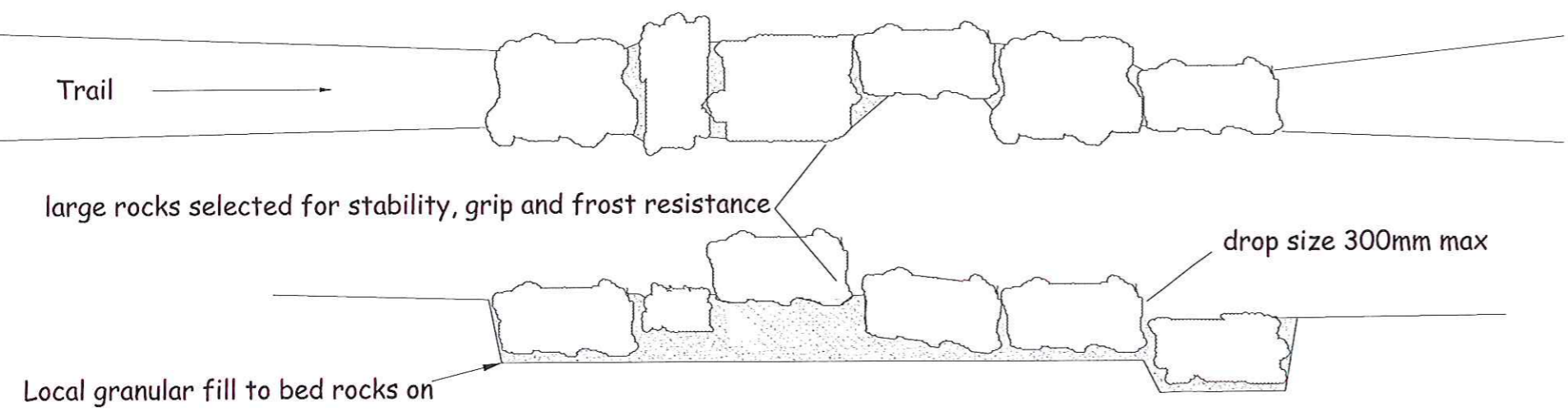


**Typical Bench Cut Detail for single track**



**Typical Corridor Showing Clear Area for Runoff**

16 NOV 2015



**Typical Rock Pavement Section**

Client			
-			
		<b>FORESTRY CIVIL ENGINEERING</b> Greenside, Peebles, EH 45 8JA	
Job Title			
Blue Grade Trail			
Drawing Title			
Typical Trail Details			
Drawn	M O'Vastar	Chkd	M O'Vastar
		Date	17/05/13
Job No.		Scales	
Drawing No.	Drawing No 2		Rev.

**FORESTRY CIVIL ENGINEERING**  
 is part of FOREST ENTERPRISE  
 an agency of FORESTRY COMMISSION

**DO NOT SCALE - IF IN DOUBT ASK**