

Legend

 Management Area

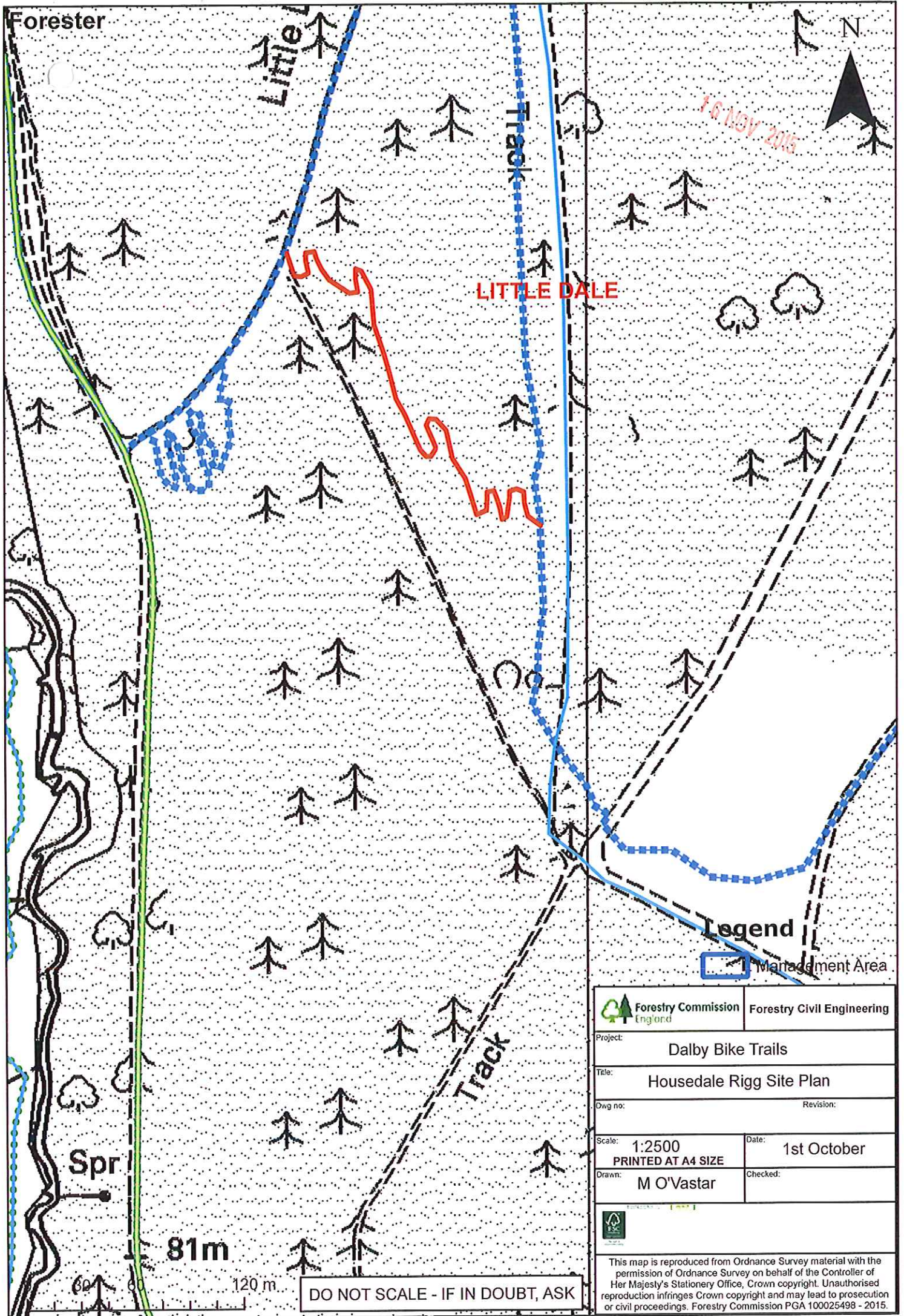
 Forestry Commission England	Forestry Civil Engineering
Project: Dalby Bike Trails	
Title: Location Plan	
Dwg no:	Revision:
Scale: 1:25000 PRINTED AT A4 SIZE	Date: 1st October
Drawn: M O'Vastar	Checked:



This map is reproduced from Ordnance Survey material with the permission of Ordnance Survey on behalf of the Controller of Her Majesty's Stationery Office, Crown copyright. Unauthorised reproduction infringes Crown copyright and may lead to prosecution or civil proceedings. Forestry Commission PGA 100025498 - 2015.

DO NOT SCALE - IF IN DOUBT, ASK

0 300 600 1,200 m



16 NOV 2015

LITTLE DALE

Legend


 Management Area

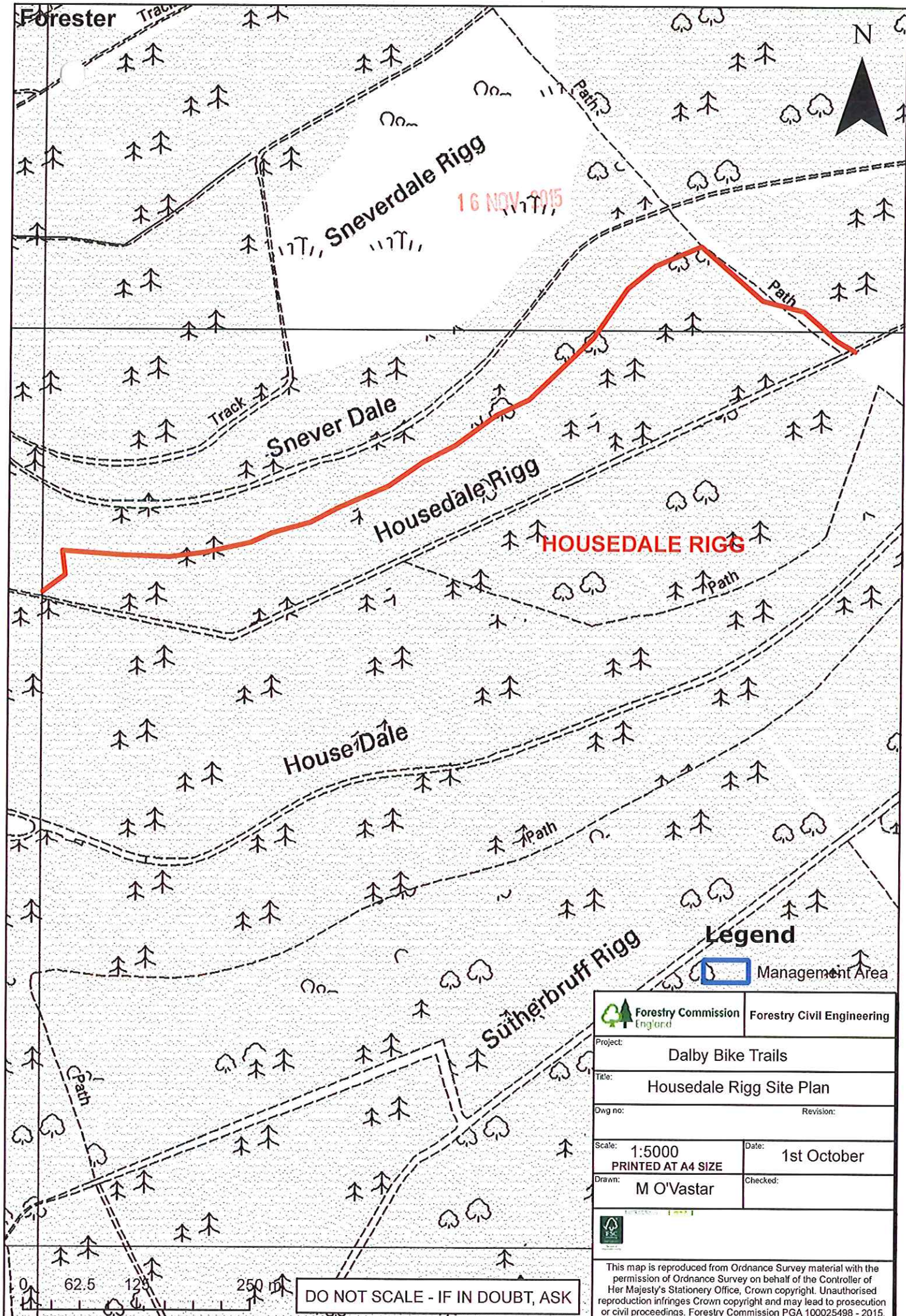
 Forestry Commission England		Forestry Civil Engineering	
Project: Dalby Bike Trails			
Title: Housedale Rigg Site Plan			
Dwg no:		Revision:	
Scale: 1:2500	Date: 1st October		
PRINTED AT A4 SIZE			
Drawn: M O'Vastar		Checked:	

81m

120m

DO NOT SCALE - IF IN DOUBT, ASK


 This map is reproduced from Ordnance Survey material with the permission of Ordnance Survey on behalf of the Controller of Her Majesty's Stationery Office, Crown copyright. Unauthorised reproduction infringes Crown copyright and may lead to prosecution or civil proceedings. Forestry Commission PGA 100025498 - 2015.



Legend

 Management Area

 Forestry Commission England	Forestry Civil Engineering
Project: Dalby Bike Trails	
Title: Housedale Rigg Site Plan	
Dwg no:	Revision:
Scale: 1:5000 PRINTED AT A4 SIZE	Date: 1st October
Drawn: M O'Vastar	Checked:

 This map is reproduced from Ordnance Survey material with the permission of Ordnance Survey on behalf of the Controller of Her Majesty's Stationery Office, Crown copyright. Unauthorised reproduction infringes Crown copyright and may lead to prosecution or civil proceedings. Forestry Commission PGA 100025498 - 2015.

DO NOT SCALE - IF IN DOUBT, ASK

