



NOTES: This Form is use in connection with an application for the Secretary of State for Energy and Climate Change's consent under section 37 of the Electricity Act 1989 to install and keep installed above ground an electric line of a nominal voltage of less than 132 kilovolts. The form should be sent in quadruplicate to each County / District / Borough Council in whose are the proposed development would be situated.

Details of Applicant

Name: Richard A Lawson  
Address: Alix House  
Falcon Court  
Stockton on Tees  
TS18 3TU  
Tel: 0191 229 4669

COPY

Part I

Applicant's reference: Date: 31 March 2016

To the Chief Executive North York Moors National Park Authority  
Electricity Act 1989

Application is being made to the Secretary of State for the Department of Energy and Climate Change for his consent to the development described overleaf. The Secretary of State will at the same time be requested to direct that planning permission for this development shall be deemed to be granted. The consent and the direction may be given subject to conditions.

To assist the Secretary of State to determine the application The County / District / Borough Council is requested to return to me two copies of this Form with Part I Certificate and Part II completed and signed together with one certified plan.

Department of the Environment Circular 14/90 (Welsh Office Circular 20/90) (Department of Energy Circular 1/90) describes this procedure and the reason for it.

Yours Faithfully

For and on behalf of the applicant

CERTIFICATE

(To be completed by or on behalf of the County/District/Borough Council)  
The County/District/Borough Council

- (i) have no objection to make to the development described overleaf.
- (ii) Do not request that a public inquiry be held pursuant to paragraph 2 of Schedule 8 to the Electricity Act 1989 before the Secretary of State reaches his decision on the application.

COPY

Dated 27 MAY 2016

Signed: *H. Samson*  
Designation  
North York Moors National Park Authority

On behalf of the  
(Reasons for objections)

**PARTICULARS OF PROPOSED DEVELOPMENT AND REPRESENTATIONS**

(To be completed by the applicant)

**COPY**

Application is being made

(a) for consent under section 37 of the Electricity Act 1989 to install or keep installed an electric line above ground.

(b) for a direction under Section 90(2) OF THE TOWN & COUNTRY PLANNING ACT 1990 that planning permission for the proposed development be deemed to be granted.

1. Particulars of proposed development. (These particulars should be accompanied by such plans as may be necessary to enable the local planning authority to identify the land affected by the proposals and to appreciate the nature and extent of the proposed development and by a copy of the environmental statement if the applicant has prepared one.)

In order to safeguard the security of supplies in the area and improve the efficiency and reliability of the network the Company proposes to relocate the 11kV line at Dunsley Village, North Yorkshire ( as shown by means of red on the enclosed drawing U7013854). This proposal will move our apparatus from proposed development and reduce the visual impact of our apparatus on the village.

2. Particulars of any representation or objections which have been made to the applicant.  
No objections have been raised by the landowner's affected by the proposed works.

3. Particulars of the applicant's compliance with his duty under paragraph 1 of Schedule 9 to the Electricity Act 1989.

It is considered that the overhead line will not make a significant impact on the surrounding landscape and it is confirmed that due regard has been paid to the Company's obligation under Schedule 9 of the Electricity Act 1989.

Date: 31/03/2016

**COPY**

For and on behalf of the applicant.

Signed: *R.A. Lawson*

Designation: Wayleave Officer

Note: This Part to be completed, dated and signed before submitting to the local planning authority.

Part II- INFORMATION AND OBSERVATIONS

COPY

(To be completed by the County / District / Borough Council)

Planning Reference No. NYM/2016/0245/OHL

1. Names of interested parties consulted about the proposals with details of any observations received.

Newholm-cum-Dunsley Parish Council -- No comments received  
Area Traffic -- Scarborough -- No objection subject to an informative  
Ramblers Association -- No comments received

2. Particulars of any representation, which have been made to the local planning authority objecting to the proposals.

Not Applicable

3. Have any general or specific restrictions been imposed by any authority on development of the land affected by the proposed development.

No

4. Does the proposed development involve the demolition, alteration or extension of a building of special architectural or historic interest included in a list compiled or approved under section 1 of the Planning (Listed Buildings and Conservation Areas) Act 1990

No

5. Do the local planning authority agree that the proposed development should be approved by the Secretary of State for the Department of Energy and Climate Change as described? (If the answer is no, please answer question 6.)

Yes

COPY

6. Would the local planning authority be prepared to agree that the proposed development should be approved subject to modifications or conditions? (If so, specify the modifications or conditions proposed and state whether they are acceptable to the applicant.) (Note: the precise form of any modifications or conditions subject to which the consent or direction given is a matter for the Secretary of State, but he will have regard to the form of words used by the local planning authority.)

- i. The proposed development lies within a coal mining area which may contain unrecorded mining related hazards. If any coal mining feature is encountered during development, this should be reported to The Coal Authority. Any intrusive activities which disturb or enter any coal seams, coal mine workings or coal mine entries (shafts and adits) requires the prior written permission of The Coal Authority. Property specific summary information on coal mining can be obtained from The Coal Authority's Property Search Service on 08457626848 or at [www.groundstability.com](http://www.groundstability.com)
- ii. Please note that the footpath/track situated to the north of the development site hereby approved must be kept free from obstruction and open for use at all times before, during and after any works.
- iii. All lengths of the overhead line crossing the publicly maintained Highway or Definitive Rights of Way are to be erected such that no part of the line comes within 6 metres of the surface of the Highway or Right of Way. You are advised that a separate licence will be required from the Highway Authority in order to allow any works in the adopted highway to be carried out. The local office of the Highway Authority will also be pleased to provide the detailed constructional specification referred to in this condition.

7. Does the local planning authority consider that the application should be accompanied by an environmental statement in accordance with the Electricity Works (Environmental Impact Assessment (England and Wales) Regulations 2000 (If so, please specify the particular points arising from the application which has caused the local planning authority to take this view.)

No

COPY

Date: 27 MAY 2016


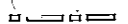



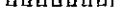





Signed: *A. Sawney*  
Planning Team Leader  
Designation: Director of Planning

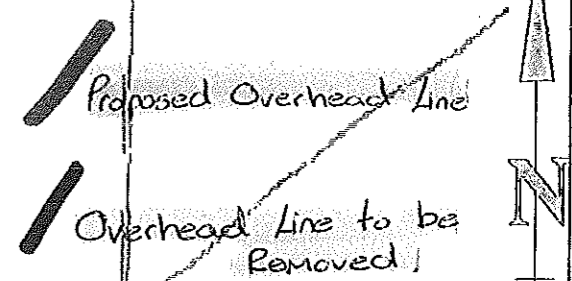
On behalf of the North York Moors National Park Authority  
(Local planning authority for the area in which the proposed development is to be carried out)

Two completed copies of this Form, both signed, together with a certified plan, should be returned to the applicant for submission by him to the Department of Energy and Climate Change.

COPY

**KEY OF PROPOSED WORK**

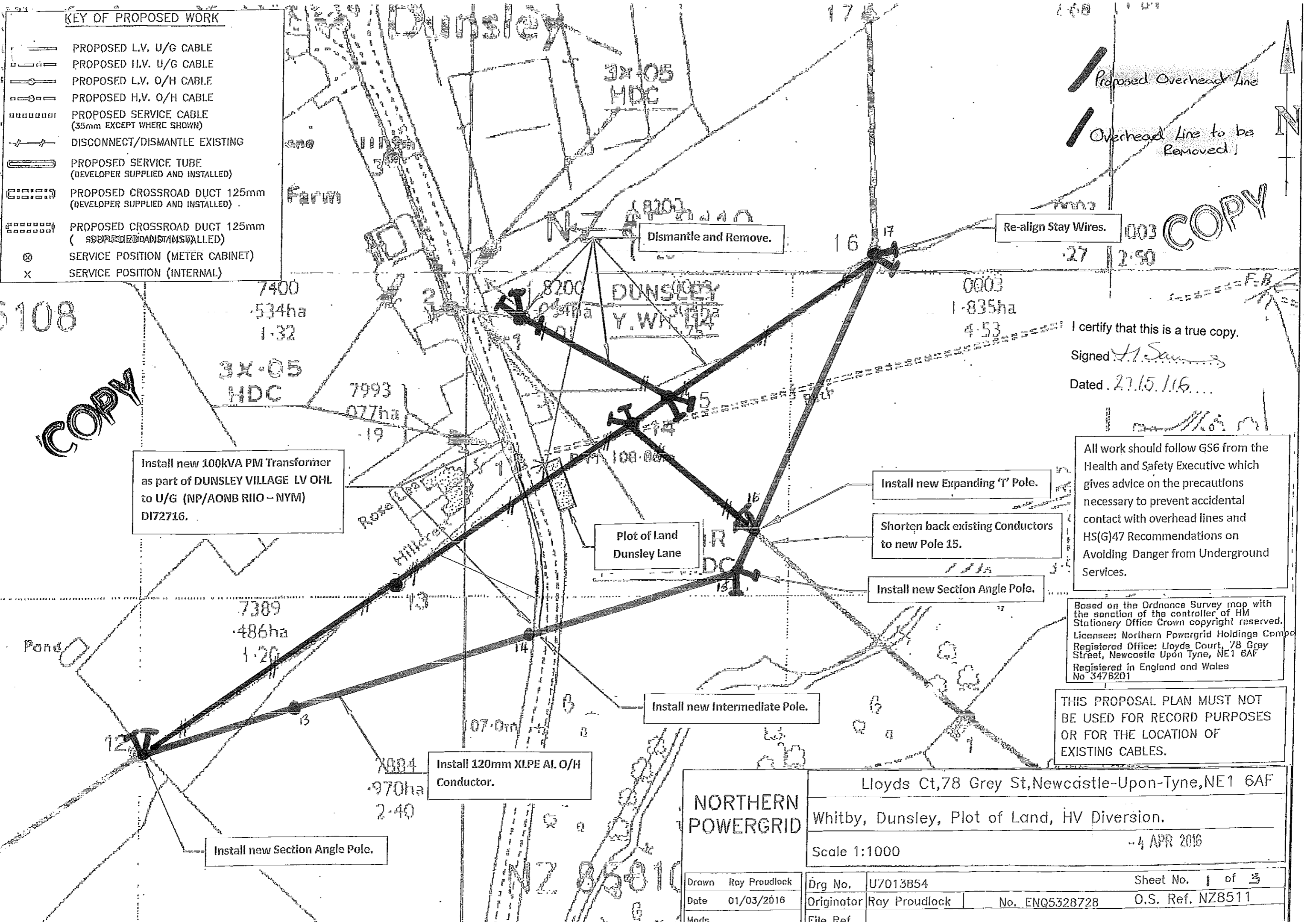
-  PROPOSED L.V. U/G CABLE
-  PROPOSED H.V. U/G CABLE
-  PROPOSED L.V. O/H CABLE
-  PROPOSED H.V. O/H CABLE
-  PROPOSED SERVICE CABLE (35mm EXCEPT WHERE SHOWN)
-  DISCONNECT/DISMANTLE EXISTING
-  PROPOSED SERVICE TUBE (DEVELOPER SUPPLIED AND INSTALLED)
-  PROPOSED CROSSROAD DUCT 125mm (DEVELOPER SUPPLIED AND INSTALLED)
-  PROPOSED CROSSROAD DUCT 125mm (DEVELOPER SUPPLIED AND INSTALLED)
-  SERVICE POSITION (METER CABINET)
-  SERVICE POSITION (INTERNAL)



COPY

COPY

Pond



I certify that this is a true copy.  
 Signed *H. Samson*  
 Dated 27.15.16

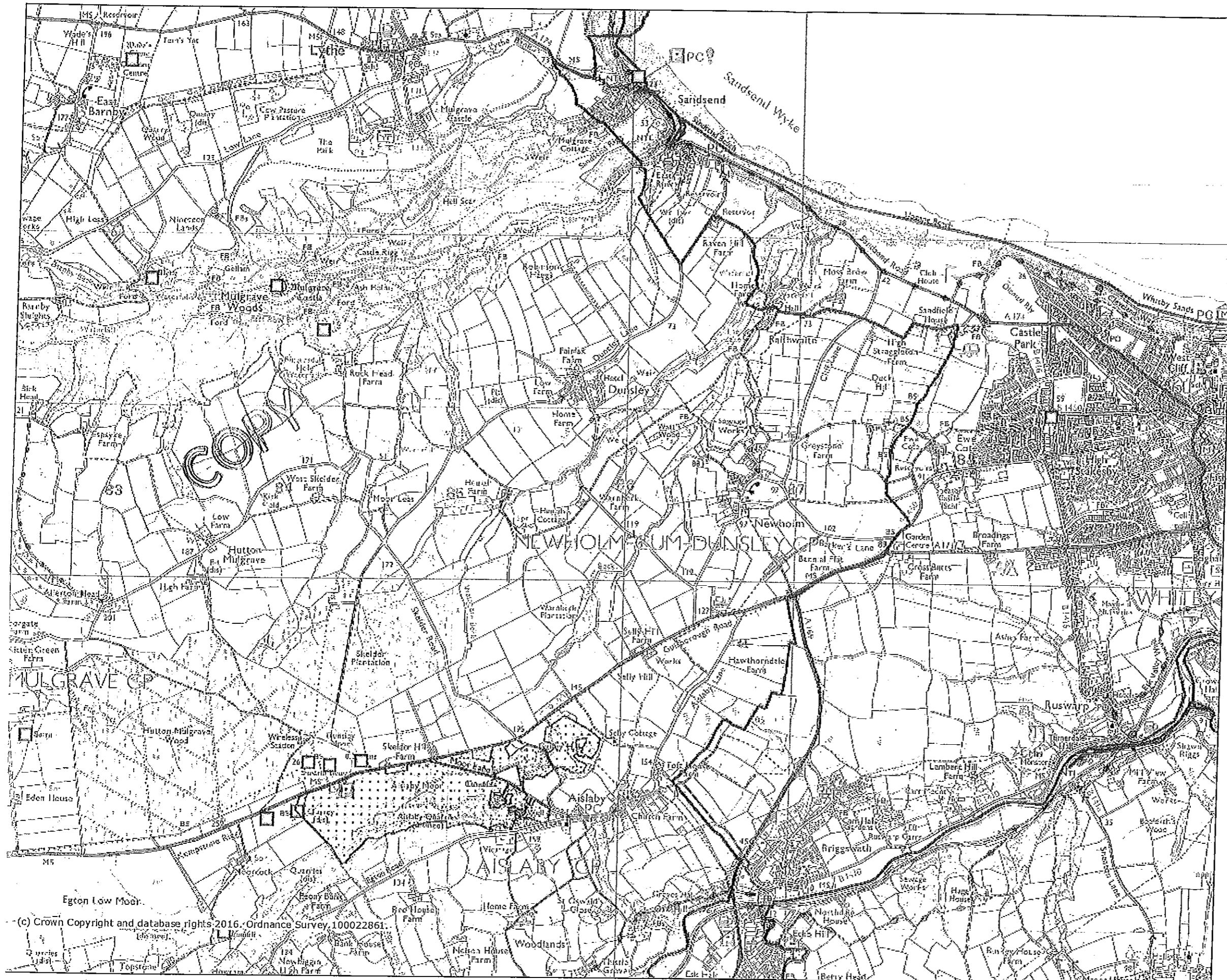
All work should follow GS6 from the Health and Safety Executive which gives advice on the precautions necessary to prevent accidental contact with overhead lines and HS(G)47 Recommendations on Avoiding Danger from Underground Services.

Based on the Ordnance Survey map with the sanction of the controller of HM Stationery Office Crown copyright reserved.  
 Licensee: Northern Powergrid Holdings Company  
 Registered Office: Lloyds Court, 78 Grey Street, Newcastle Upon Tyne, NE1 6AF  
 Registered in England and Wales No 3476201

THIS PROPOSAL PLAN MUST NOT BE USED FOR RECORD PURPOSES OR FOR THE LOCATION OF EXISTING CABLES.

<b>NORTHERN POWERGRID</b>	Lloyds Ct, 78 Grey St, Newcastle-Upon-Tyne, NE1 6AF		
	Whitby, Dunsley, Plot of Land, HV Diversion.		
	Scale 1:1000		4 APR 2016
Drawn	Ray Proudlock	Drg No.	U7013854
Date	01/03/2016	Originator	Ray Proudlock
Mods		No.	ENQ5328728
		File Ref.	
		Sheet No.	1 of 3
		O.S. Ref.	NZ8511

NZ 85810



- ### Legend
- Registered Common Land (England)
  - National Parks (England)
  - Sites of Special Scientific Interest (England)
  - Special Protection Areas (England)
  - Scheduled Monuments (England) - points
  - World Heritage Sites (England)**
    - Buffer Zone
    - World Heritage Site

COPY

NEW  
- 4 APR 2016

I certify that this is a true copy.  
Signed *A. Sam...*  
Dated *27 May 2016*

Projection = OSGB36  
xmin = 482200  
ymin = 507800  
xmax = 489700  
ymax = 513200  
Map produced by MAGIC on 31 March, 2016.  
Copyright resides with the data suppliers and the map must not be reproduced without their permission. Some information in MAGIC is a snapshot of the information that is being maintained or continually updated by the originating organisation. Please refer to the metadata for details as information may be illustrative or representative rather than definitive at this stage.