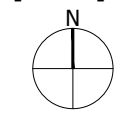






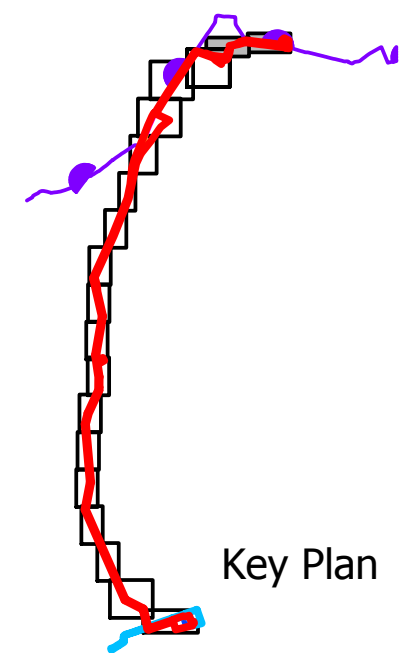


The scaling of this drawing cannot be assured
 Revision _____ Date _____ Drn _____ Ckd _____



LEGEND

-  Application Site Boundary
-  Other Land in Applicant's Ownership
-  North York Moors National Park Boundary
-  Consented Moorland Energy Pipeline
-  Consented Third Energy Pipeline
-  Additional / Modified Sections of Pipeline

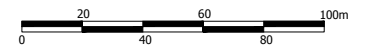


Key Plan

Project
Ebberston Moor South Well Site to Knapton Gas Pipeline

Drawing Title
Detailed Site Layout
 Sheet 1 of 12

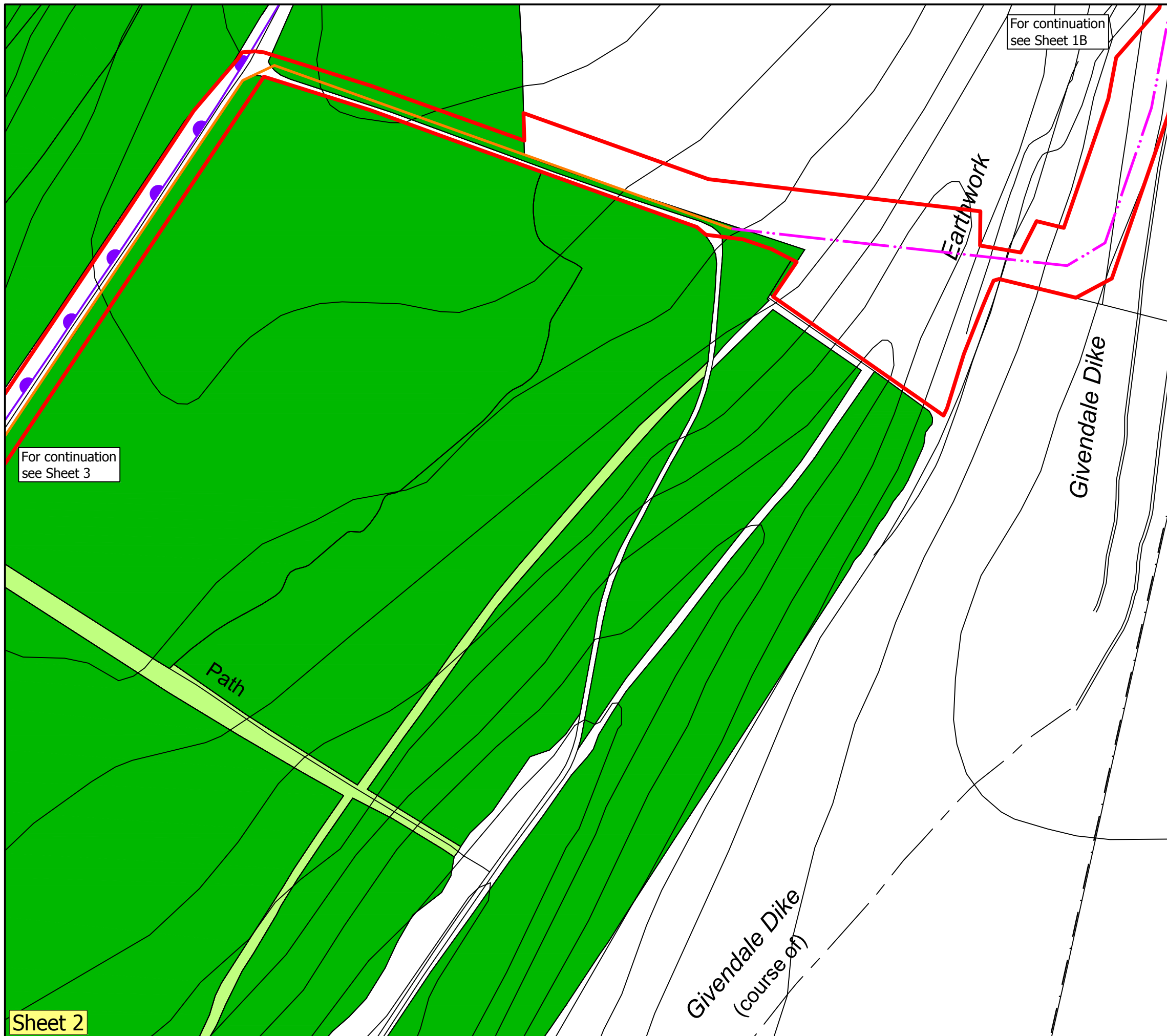
Date 05.08.2014	Scale 1:2,500 @A3	Drawn by ML	Check by
Project No 23428	Drawing No P101	Revision	-



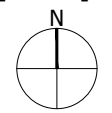
Planning • Master Planning & Urban Design
 Architecture • Landscape Planning & Design • Project Services
 Environmental & Sustainability Assessment • Graphic Design

bartonwillmore.co.uk









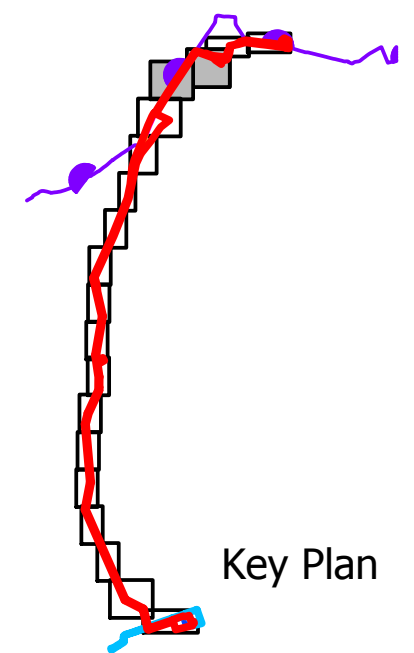


The scaling of this drawing cannot be assured
 Revision _____ Date _____ Drn _____ Ckd _____



LEGEND

-  Application Site Boundary
-  Other Land in Applicant's Ownership
-  North York Moors National Park Boundary
-  Consented Moorland Energy Pipeline
-  Consented Third Energy Pipeline
-  Additional / Modified Sections of Pipeline

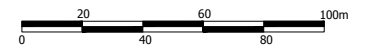


Key Plan

Project
Ebberston Moor South Well Site to Knapton Gas Pipeline

Drawing Title
Detailed Site Layout
Sheet 2 of 12

Date 05.08.2014	Scale 1:2,500 @A3	Drawn by ML	Check by
Project No 23428	Drawing No P102	Revision	-



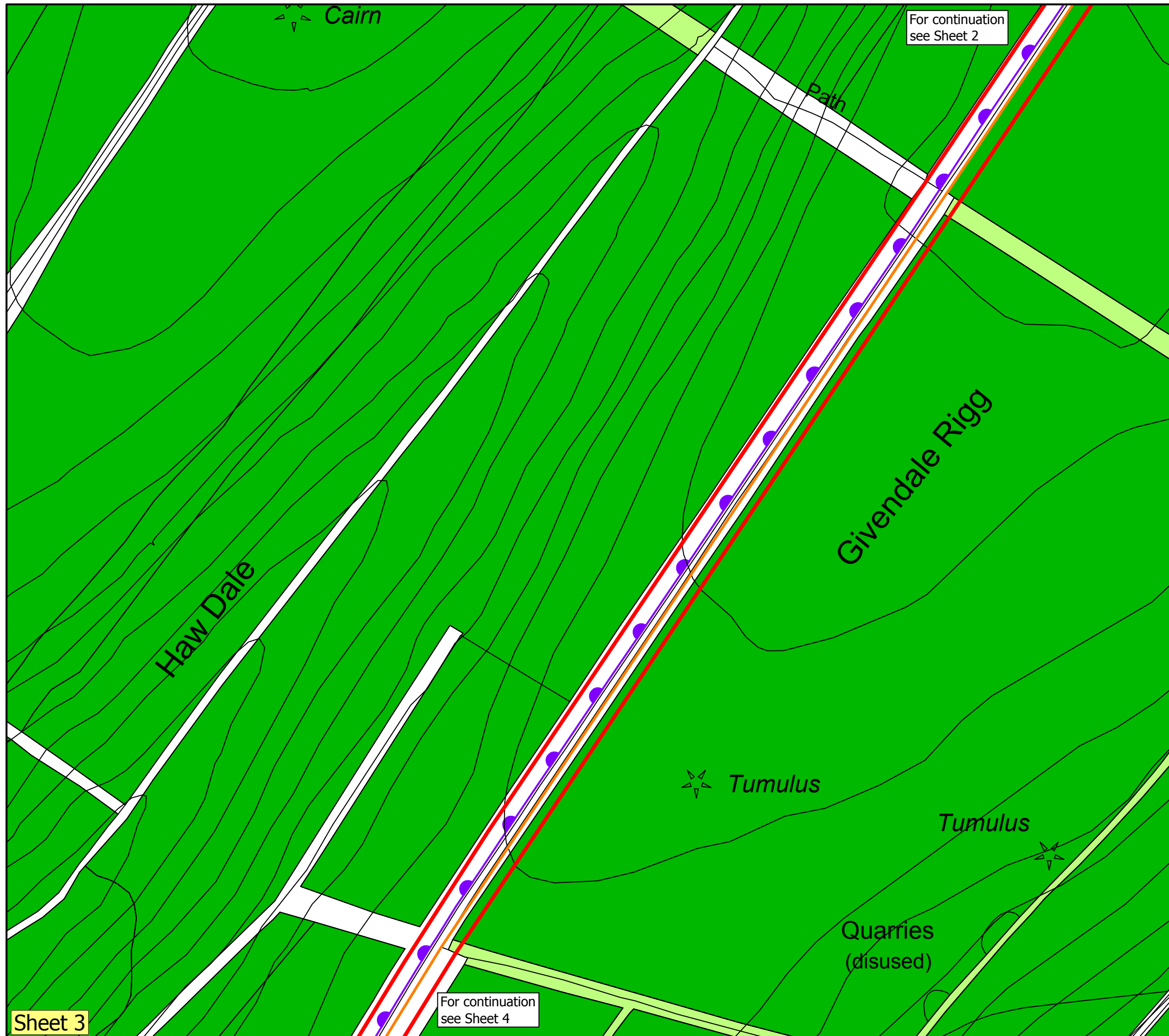
Planning • Master Planning & Urban Design
 Architecture • Landscape Planning & Design • Project Services
 Environmental & Sustainability Assessment • Graphic Design

bartonwillmore.co.uk









Offices at Reading London Bristol Cambridge Cardiff Ebbsfleet Edinburgh Leeds Manchester Solihull

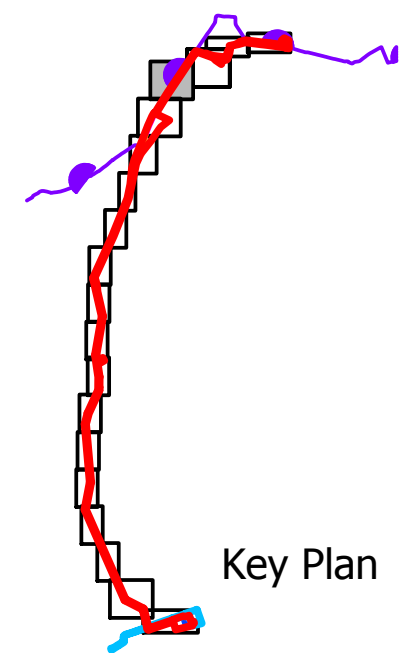
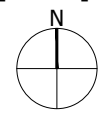
Sheet 2



The scaling of this drawing cannot be assured
 Revision _____ Date _____ Drn _____ Ckd _____

LEGEND

-  Application Site Boundary
-  Other Land in Applicant's Ownership
-  North York Moors National Park Boundary
-  Consented Moorland Energy Pipeline
-  Consented Third Energy Pipeline
-  Additional / Modified Sections of Pipeline

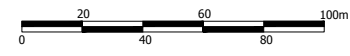


Key Plan

Project
Ebberston Moor South Well Site to Knapton Gas Pipeline

Drawing Title
Detailed Site Layout
 Sheet 3 of 12

Date 05.08.2014	Scale 1:2,500 @A3	Drawn by ML	Check by
Project No 23428	Drawing No P103	Revision	-



Planning • Master Planning & Urban Design
 Architecture • Landscape Planning & Design • Project Services
 Environmental & Sustainability Assessment • Graphic Design

bartonwillmore.co.uk

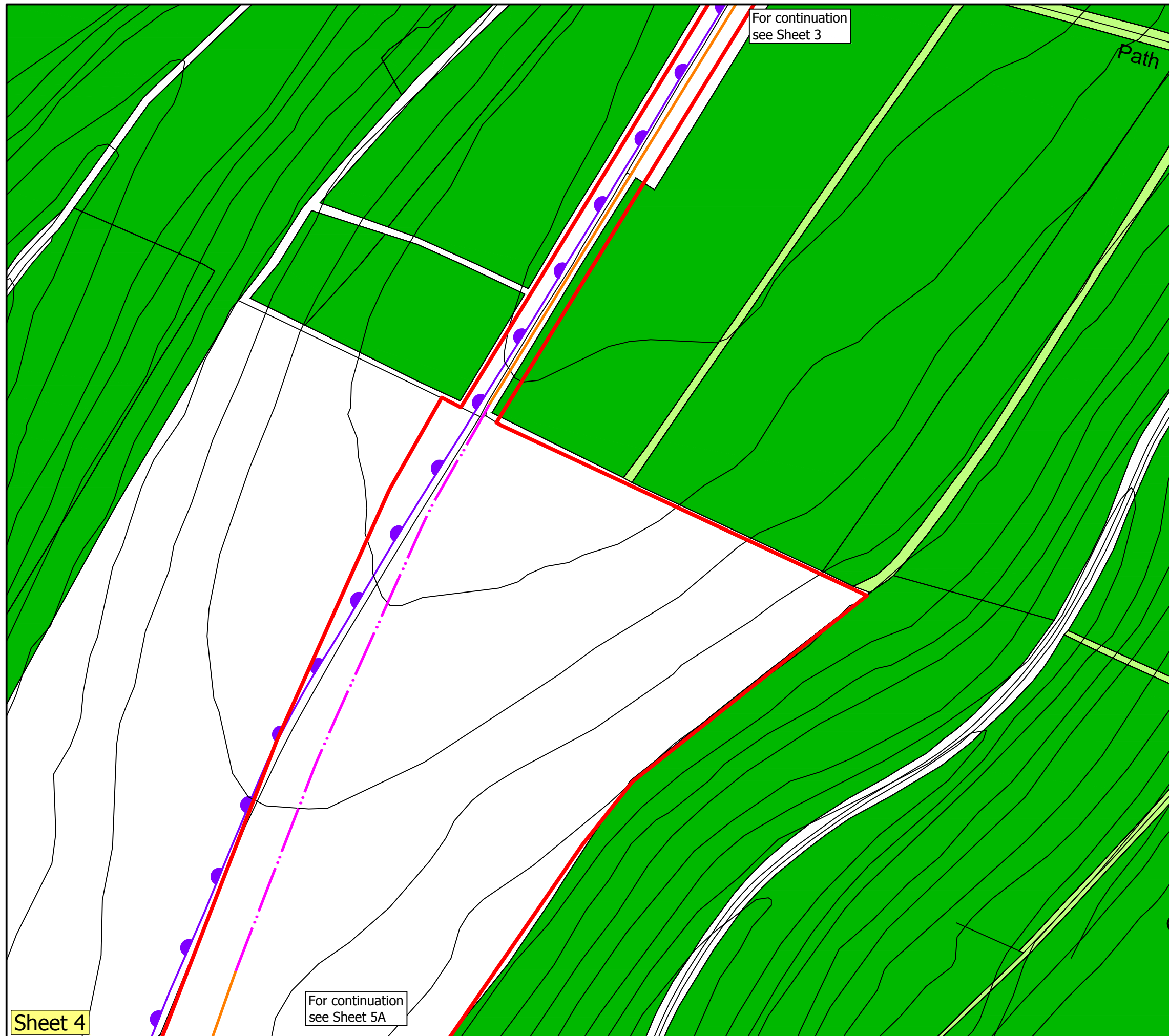


Offices at Reading London Bristol Cambridge Cardiff Ebbsfleet Edinburgh Leeds Manchester Solihull

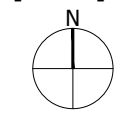
Sheet 3

For continuation
 see Sheet 4







For continuation
 see Sheet 2

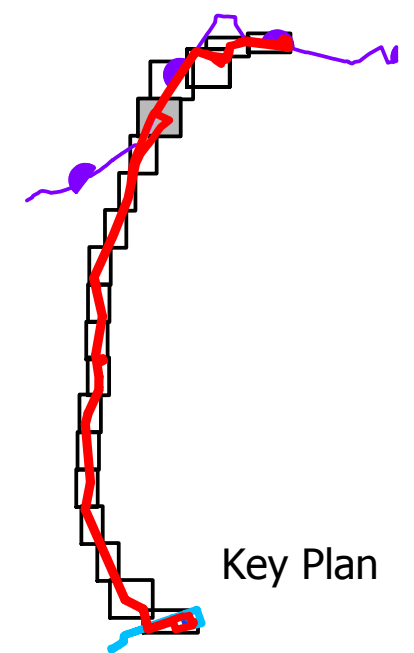


The scaling of this drawing cannot be assured
 Revision _____ Date _____ Drn _____ Ckd _____



LEGEND

-  Application Site Boundary
-  Other Land in Applicant's Ownership
-  North York Moors National Park Boundary
-  Consented Moorland Energy Pipeline
-  Consented Third Energy Pipeline
-  Additional / Modified Sections of Pipeline

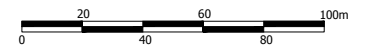


Key Plan

Project
Ebberston Moor South Well Site to Knapton Gas Pipeline

Drawing Title
Detailed Site Layout
Sheet 4 of 12

Date 05.08.2014	Scale 1:2,500 @A3	Drawn by ML	Check by
Project No 23428	Drawing No P104	Revision -	



Planning • Master Planning & Urban Design
 Architecture • Landscape Planning & Design • Project Services
 Environmental & Sustainability Assessment • Graphic Design

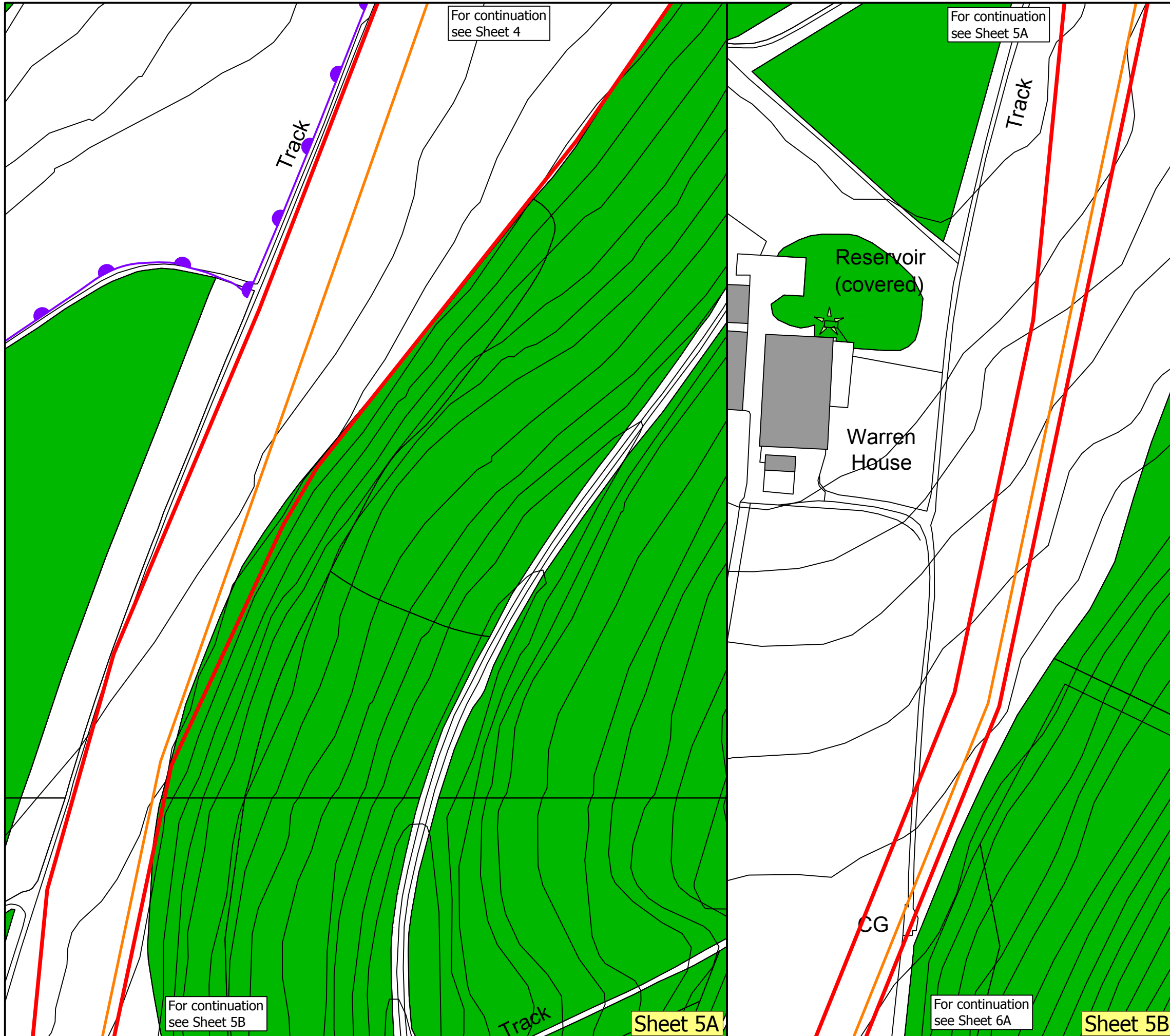
bartonwillmore.co.uk



Sheet 4

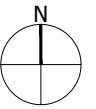
For continuation see Sheet 5A

For continuation see Sheet 3









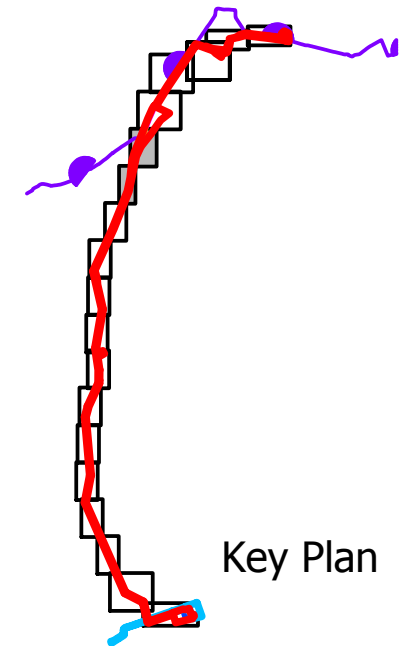
The scaling of this drawing cannot be assured

Revision _____ Date _____ Drn _____ Ckd _____



LEGEND

-  Application Site Boundary
-  Other Land in Applicant's Ownership
-  North York Moors National Park Boundary
-  Consented Moorland Energy Pipeline
-  Consented Third Energy Pipeline
-  Additional / Modified Sections of Pipeline

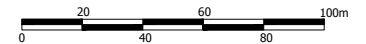


Project
Ebberston Moor South Well Site to Knapton Gas Pipeline

Drawing Title
Detailed Site Layout
Sheet 5 of 12

Date 05.08.2014 Scale 1:2,500 @A3 Drawn by ML Check by _____

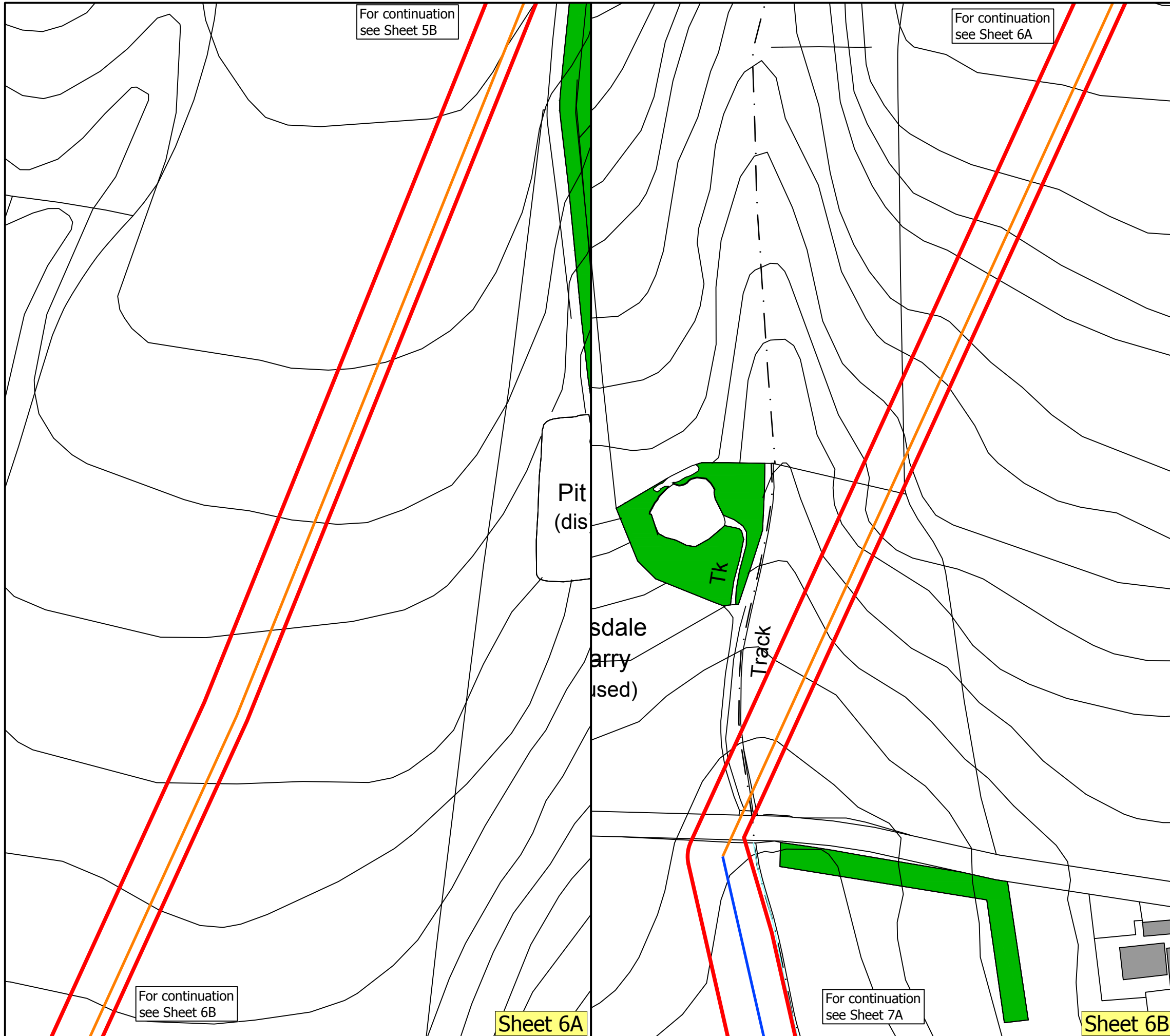
Project No 23428 Drawing No P105 Revision -









Planning • Master Planning & Urban Design
 Architecture • Landscape Planning & Design • Project Services
 Environmental & Sustainability Assessment • Graphic Design

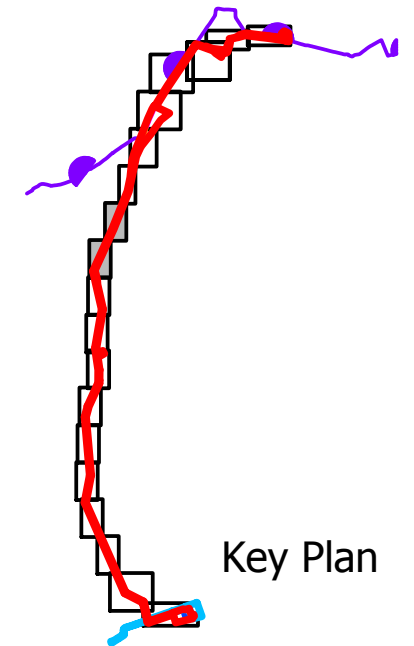
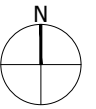
bartonwillmore.co.uk





LEGEND

-  Application Site Boundary
-  Other Land in Applicant's Ownership
-  North York Moors National Park Boundary
-  Consented Moorland Energy Pipeline
-  Consented Third Energy Pipeline
-  Additional / Modified Sections of Pipeline

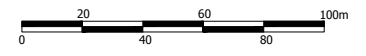


Key Plan

Project
Ebberston Moor South Well Site to Knapton Gas Pipeline

Drawing Title
Detailed Site Layout
Sheet 6 of 12

Date	Scale	Drawn by	Check by
05.08.2014	1:2,500 @A3	ML	
Project No	Drawing No	Revision	
23428	P106	-	









Planning • Master Planning & Urban Design
 Architecture • Landscape Planning & Design • Project Services
 Environmental & Sustainability Assessment • Graphic Design

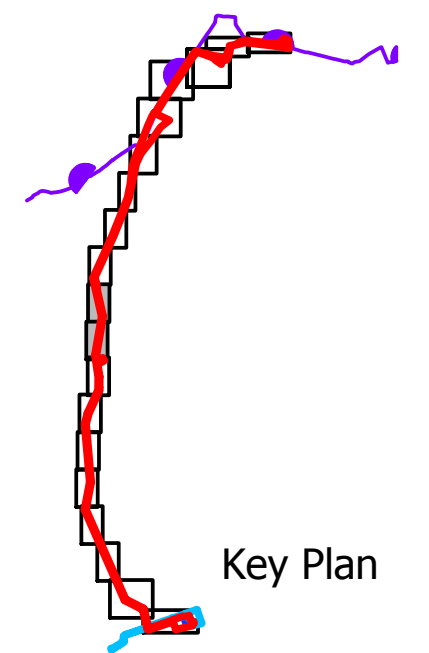
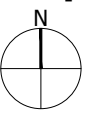
bartonwillmore.co.uk





LEGEND

-  Application Site Boundary
-  Other Land in Applicant's Ownership
-  North York Moors National Park Boundary
-  Consented Moorland Energy Pipeline
-  Consented Third Energy Pipeline
-  Additional / Modified Sections of Pipeline

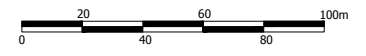


Key Plan

Project
Ebberston Moor South Well Site to Knapton Gas Pipeline

Drawing Title
Detailed Site Layout
Sheet 7 of 12

Date	Scale	Drawn by	Check by
05.08.2014	1:2,500 @A3	ML	
Project No	Drawing No	Revision	
23428	P107	-	



BARTON WILLMORE

Planning • Master Planning & Urban Design
 Architecture • Landscape Planning & Design • Project Services
 Environmental & Sustainability Assessment • Graphic Design

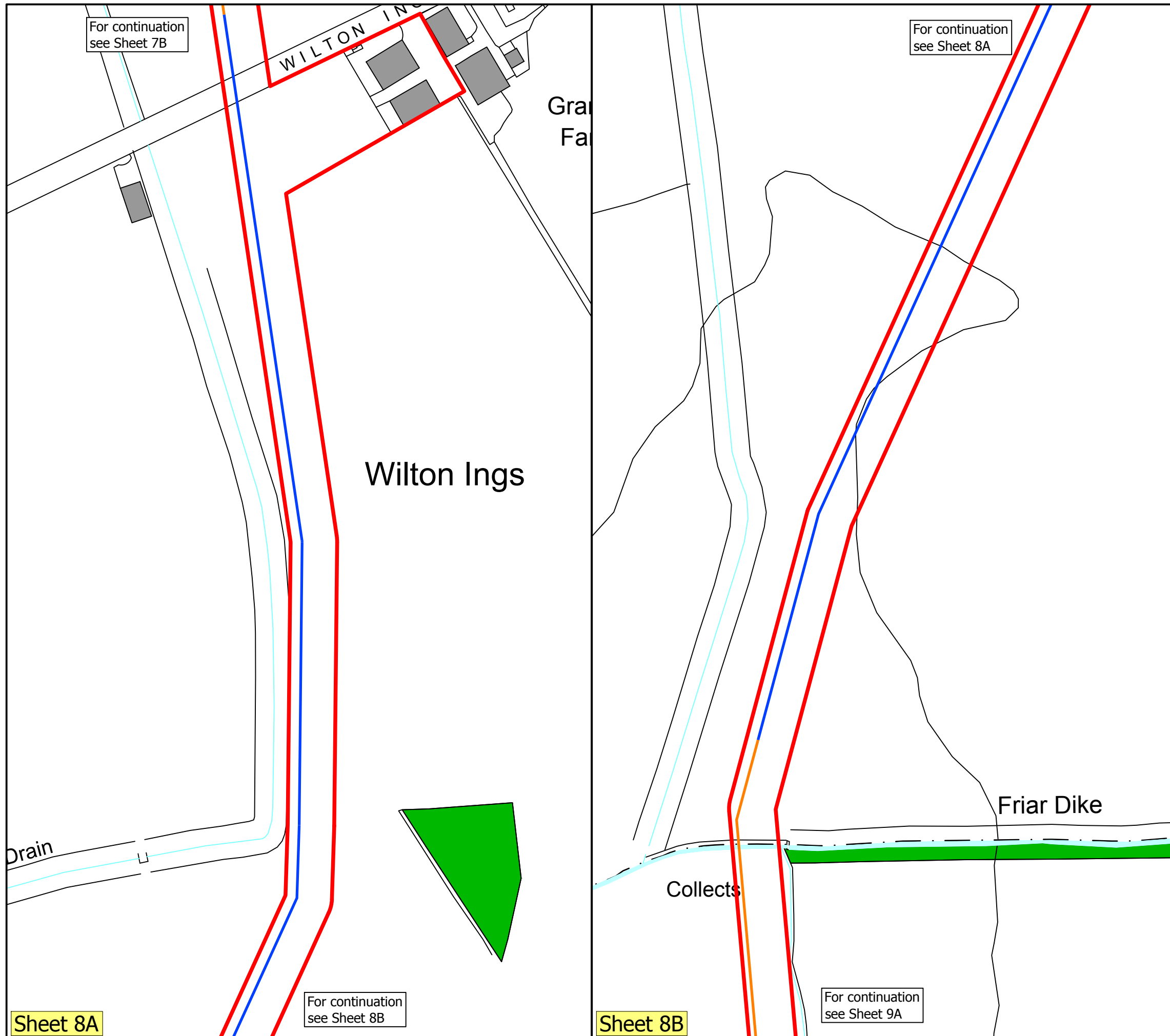
bartonwillmore.co.uk









Offices at Reading London Bristol Cambridge Cardiff Ebbsfleet Edinburgh Leeds Manchester Solihull

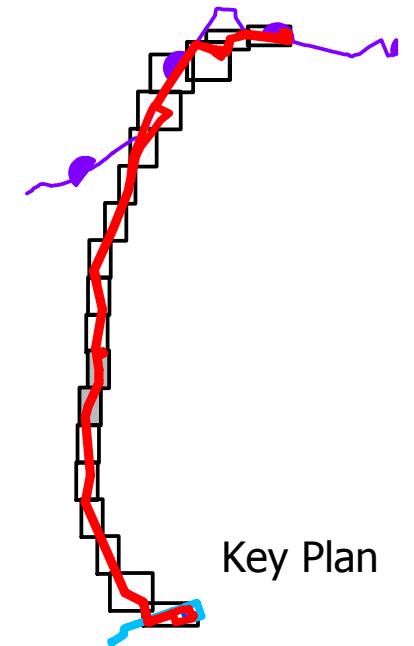
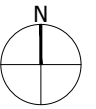
Sheet 7A

Sheet 7B



LEGEND

-  Application Site Boundary
-  Other Land in Applicant's Ownership
-  North York Moors National Park Boundary
-  Consented Moorland Energy Pipeline
-  Consented Third Energy Pipeline
-  Additional / Modified Sections of Pipeline

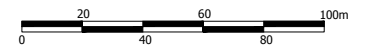


Project
Ebberston Moor South Well Site to Knapton Gas Pipeline

Drawing Title
Detailed Site Layout
Sheet 8 of 12

Date 05.08.2014 Scale 1:2,500 @A3 Drawn by ML Check by _____

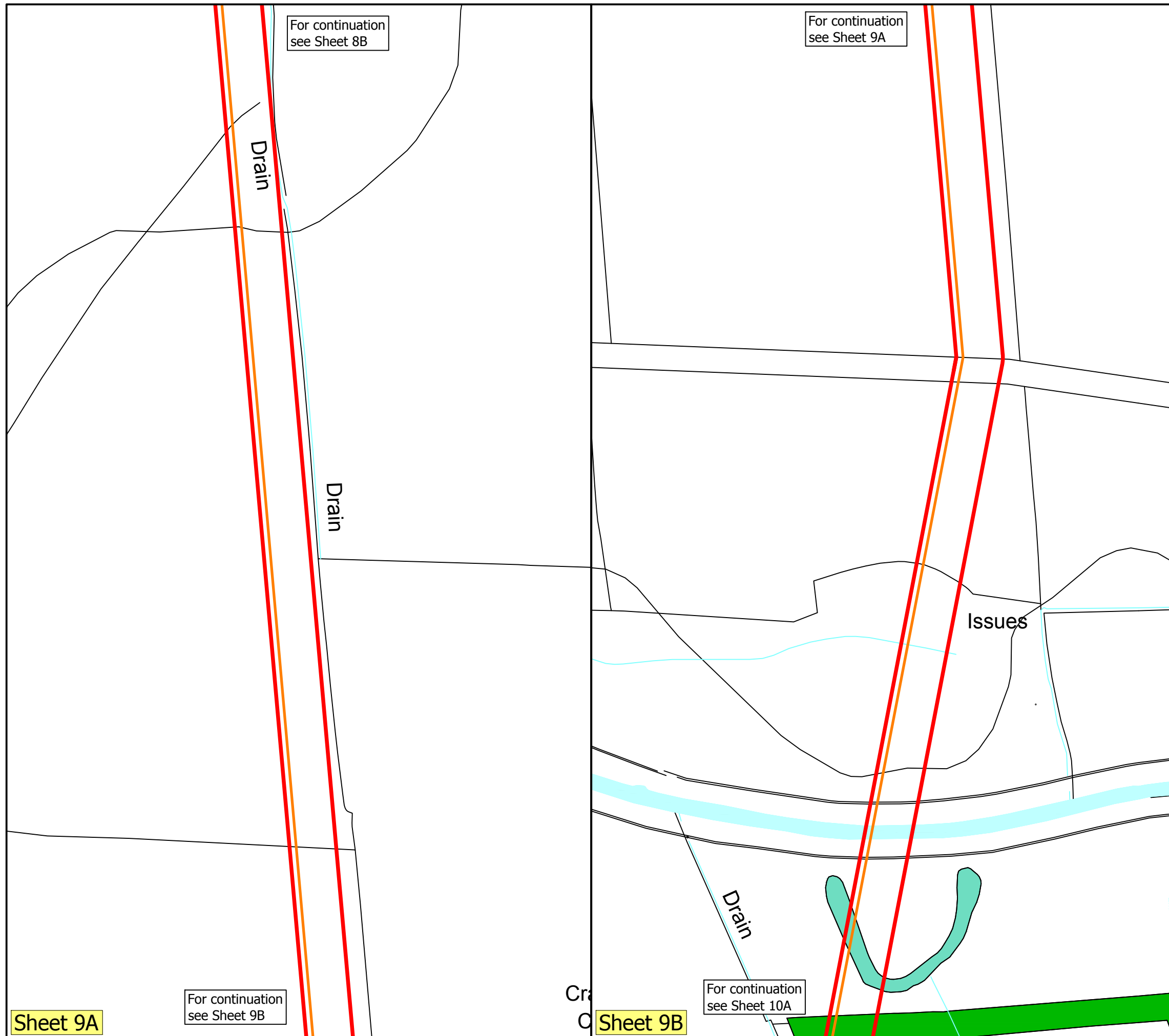
Project No 23428 Drawing No P108 Revision -



Planning • Master Planning & Urban Design
 Architecture • Landscape Planning & Design • Project Services
 Environmental & Sustainability Assessment • Graphic Design







bartonwillmore.co.uk

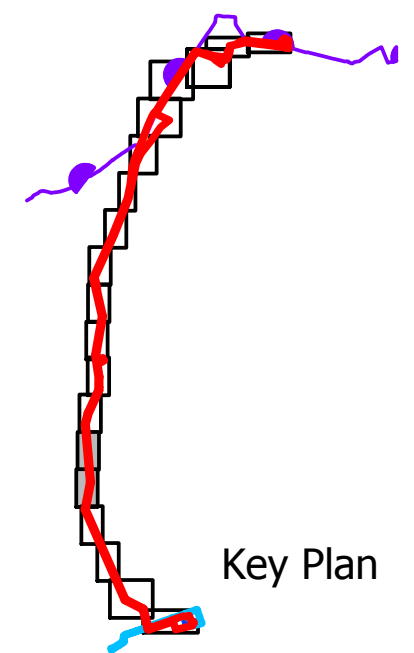
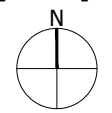




The scaling of this drawing cannot be assured
 Revision _____ Date _____ Drn _____ Ckd _____

LEGEND

-  Application Site Boundary
-  Other Land in Applicant's Ownership
-  North York Moors National Park Boundary
-  Consented Moorland Energy Pipeline
-  Consented Third Energy Pipeline
-  Additional / Modified Sections of Pipeline

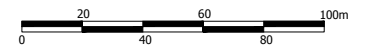


Key Plan

Project
Ebberston Moor South Well Site to Knapton Gas Pipeline

Drawing Title
Detailed Site Layout
Sheet 9 of 12

Date	Scale	Drawn by	Check by
05.08.2014	1:2,500 @A3	ML	
Project No	Drawing No	Revision	
23428	P109	-	



Planning • Master Planning & Urban Design
 Architecture • Landscape Planning & Design • Project Services
 Environmental & Sustainability Assessment • Graphic Design

bartonwillmore.co.uk



Offices at Reading London Bristol Cambridge Cardiff Ebbsfleet Edinburgh Leeds Manchester Solihull







Sheet 9A

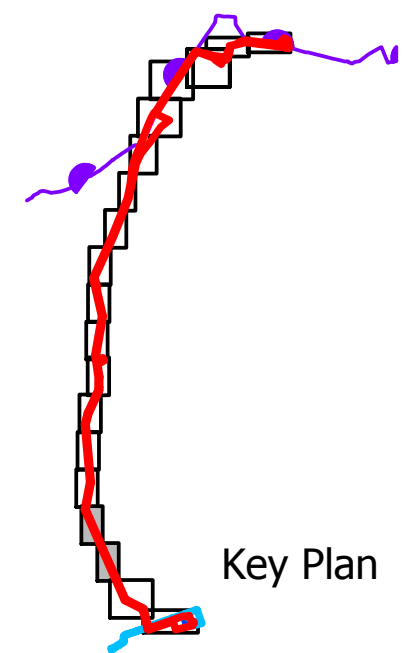
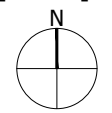
Sheet 9B



The scaling of this drawing cannot be assured
 Revision _____ Date _____ Drn _____ Ckd _____

LEGEND

-  Application Site Boundary
-  Other Land in Applicant's Ownership
-  North York Moors National Park Boundary
-  Consented Moorland Energy Pipeline
-  Consented Third Energy Pipeline
-  Additional / Modified Sections of Pipeline

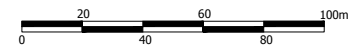


Key Plan

Project
Ebberston Moor South Well Site to Knapton Gas Pipeline

Drawing Title
Detailed Site Layout
Sheet 10 of 12

Date 05.08.2014	Scale 1:2,500 @A3	Drawn by ML	Check by
Project No 23428	Drawing No P110	Revision	-



Planning • Master Planning & Urban Design
 Architecture • Landscape Planning & Design • Project Services
 Environmental & Sustainability Assessment • Graphic Design

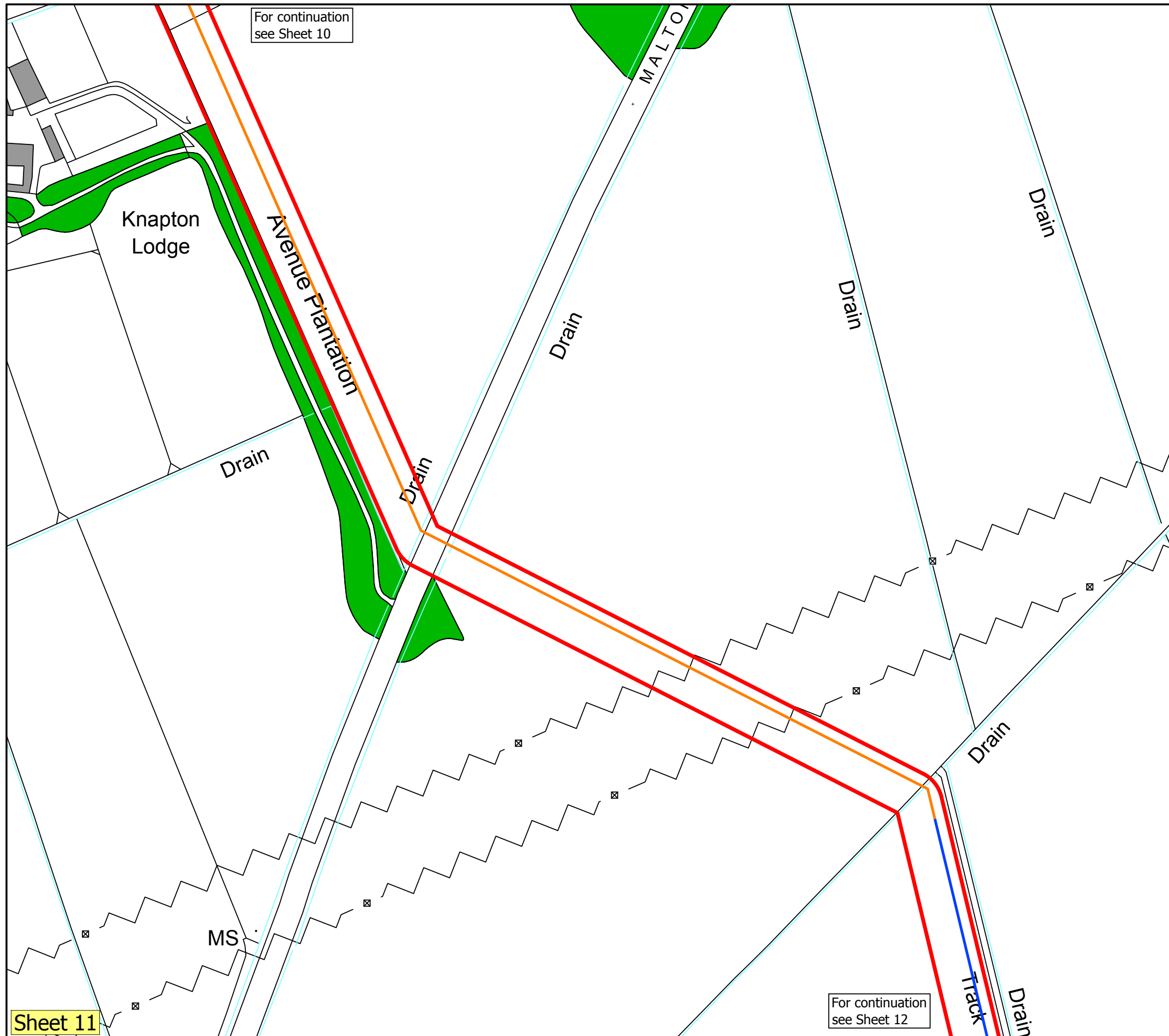
bartonwillmore.co.uk



Offices at Reading London Bristol Cambridge Cardiff Ebbsfleet Edinburgh Leeds Manchester Solihull

Sheet 10A

Sheet 10B









For continuation see Sheet 10

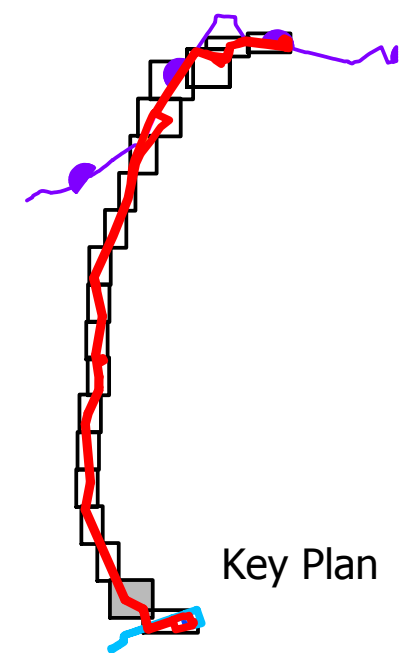
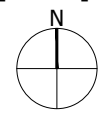
For continuation see Sheet 12

Sheet 11

The scaling of this drawing cannot be assured
 Revision _____ Date _____ Drn _____ Ckd _____

LEGEND

-  Application Site Boundary
-  Other Land in Applicant's Ownership
-  North York Moors National Park Boundary
-  Consented Moorland Energy Pipeline
-  Consented Third Energy Pipeline
-  Additional / Modified Sections of Pipeline



Key Plan

Project
Eberston Moor South Well Site to Knapton Gas Pipeline

Drawing Title
Detailed Site Layout
Sheet 11 of 12

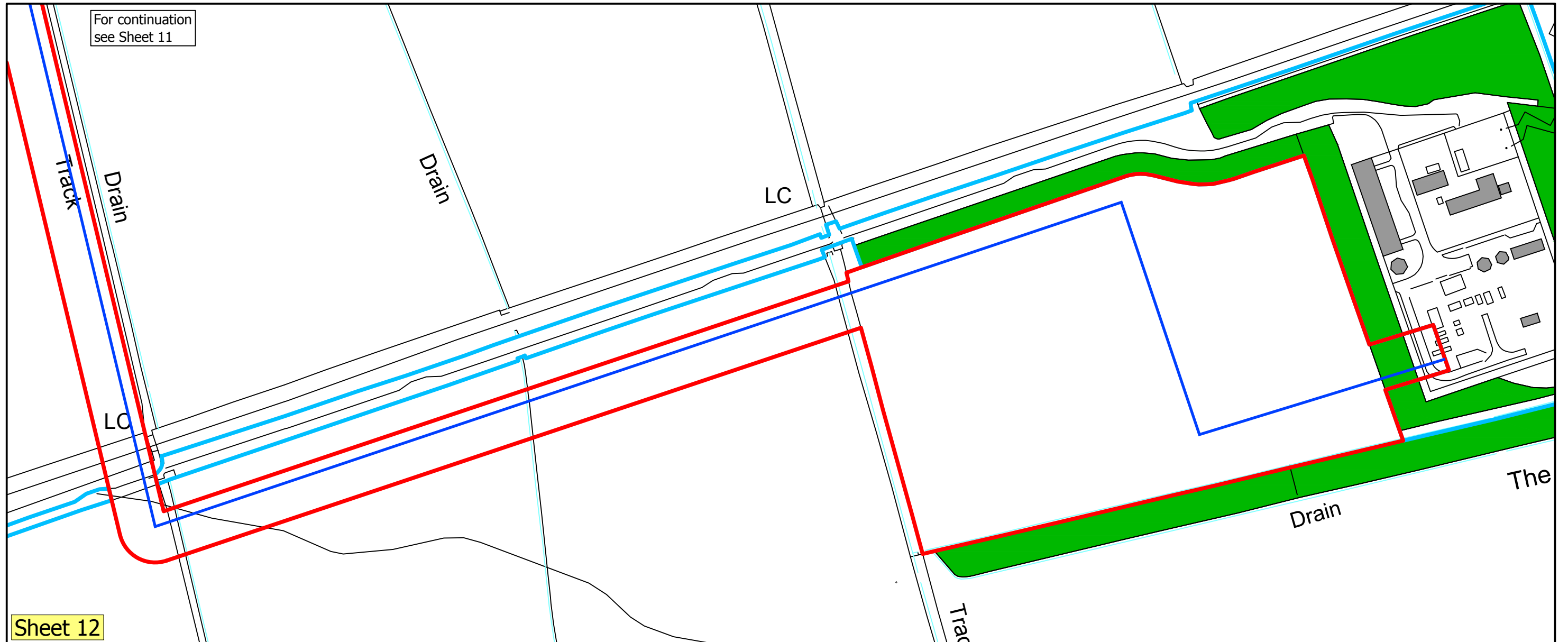
Date 05.08.2014	Scale 1:2,500 @A3	Drawn by ML	Check by
Project No 23428	Drawing No P111	Revision -	









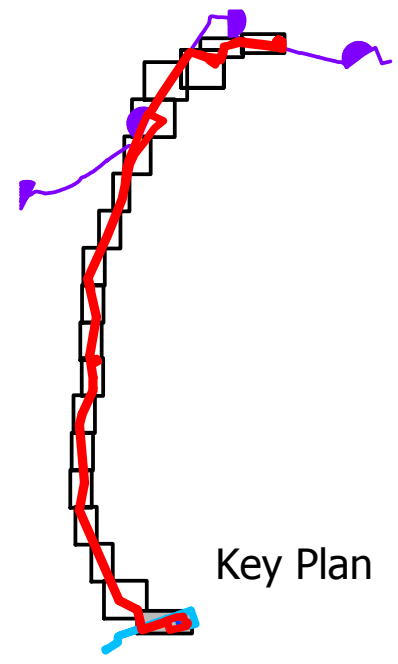
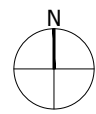
Planning • Master Planning & Urban Design
 Architecture • Landscape Planning & Design • Project Services
 Environmental & Sustainability Assessment • Graphic Design

bartonwillmore.co.uk






- LEGEND**
-  Application Site Boundary
 -  Other Land in Applicant's Ownership
 -  North York Moors National Park
 -  Consented Moorland Energy Pipeline
 -  Consented Third Energy Pipeline
 -  Additional / Modified Sections of Pipeline



Project
Ebberston Moor South Well Site to Knapton Gas Pipeline

Drawing Title
Detailed Site Layout
Sheet 12 of 12

Date 05.08.2014	Scale 1:2,500 @A3	Drawn by ML	Check by
Project No 23428	Drawing No P112	Revision -	




Planning • Master Planning & Urban Design
 Architecture • Landscape Planning & Design • Project Services
 Environmental & Sustainability Assessment • Graphic Design

bartonwillmore.co.uk

